

Community PROFILE

Village of Boyceville

Dunn County, Wisconsin

DEMOGRAPHICS

POPULATION

	2010	2019*
Village of Boyceville	1,086	1,083
Dunn County	43,857	44,621
State of Wisconsin	5,686,986	5,843,443

Source: U.S. Census *Estimate

HOUSING

Number of Housing Units 2014-2018

Village of Boyceville	482
Dunn County	18,399
State of Wisconsin	2,710,718

Source: U.S. Census, 2014-2018 American Community Survey 5-Year Estimates

2014-2018 Median Value of: Owner-Occ. Units Gross Rent

Village of Boyceville	\$99,900	\$719
Dunn County	\$161,800	\$774
State of Wisconsin	\$188,500	\$847

Source: U.S. Census, 2014-2018 American Community Survey 5-Year Estimates

ECONOMY

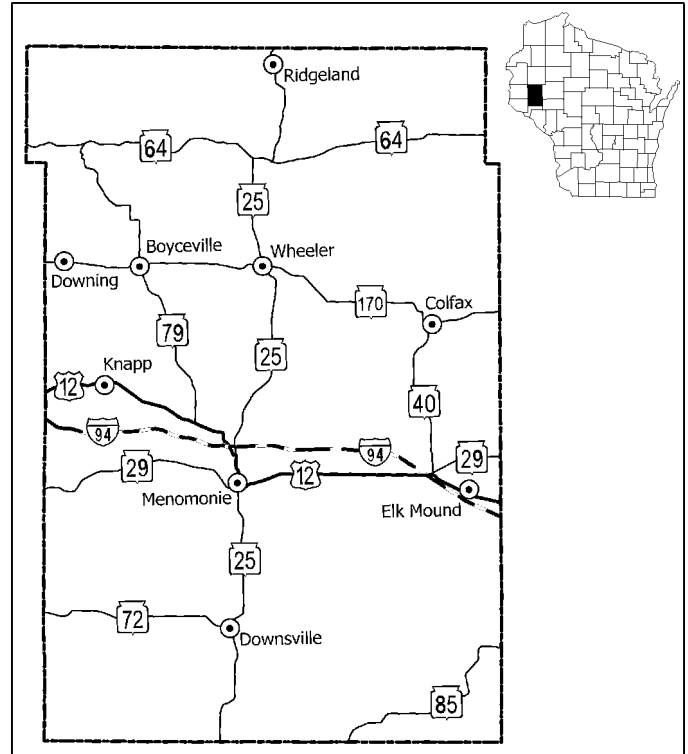
COUNTY EMPLOYMENT BY INDUSTRY - 2014-2018

Industry	Employees
Agriculture/Forestry/Fishing/Hunting/Mining	1,046
Construction	1,495
Manufacturing	3,840
Transportation and Warehousing, and Utilities	1,424
Information	134
Wholesale Trade	802
Retail Trade	3,144
Finance/Insurance/Real Estate/Rental/Leasing	928
Services	9,950
Public Administration	537
TOTAL EMPLOYMENT	23,300

Source: U.S. Census, 2014-2018 American Community Survey 5-Year Estimates

EMPLOYMENT TRENDS

	2014	2018
Dunn Co. Labor Force	23,637	24,449
Dunn Co. Employed	22,405	23,703
Dunn Co. Unemployed	1,232	746
Dunn Co. Unemployment Rate	5.2%	3.1%
Wisconsin Unemployment Rate	5.4%	3.0%
U.S. Unemployment Rate	6.2%	3.9%



ECONOMY con't

2018 WAGES

Occupation	Mean	Median
Bartenders	\$10.38	\$9.58
Bookkeeping/Accounting/Audit Clerk	17.42	17.11
Cashiers	10.25	9.94
Nursing Assistants	14.77	14.59
Office Clerk, General	16.55	16.05
Physical Therapists	40.35	41.54
Secretary/Administrative Assistant	22.91	21.85
Stock Clerk/Order Fillers	14.81	14.09
Truck Drivers, Heavy/Tractor Trailer	20.97	21.11
Welder/Cutter/Solderer/Brazer	19.30	18.95

Source: Bureau of Labor Statistics, May 2018

INCOME (PER CAPITA)

	2016	2017	2018
Dunn County	\$37,151	\$38,345	\$39,948
State of Wisconsin	\$47,426	\$48,941	\$51,592
United States	\$49,870	\$51,885	\$54,446

Source: U.S. Dept. of Commerce, Bureau of Economic Analysis

INFRASTRUCTURE

TRANSPORTATION

MAJOR HIGHWAYS

Highway Type	Name	Distance to Nearest
State Highways	79, 170	0 miles
U.S. Highways	53	34 miles
Interstate Highways	I-94	11 miles

RAIL SERVICE

Provider(s)	Canadian National
--------------------	-------------------

AIR SERVICE

Local Air Service

Nearest Local Airport	Boyceville Municipal
Airport Classification	Small General Aviation
Miles to Airport	0

Scheduled Air Service

Nearest Airport	Chippewa Valley Reg. Airport
Miles to Airport	40
Airline Service(s)	United

UTILITIES

Electric Provider Dunn Energy Cooperative

Natural Gas Provider Wisconsin Gas Co.

Telephone Provider CenturyLink
Fiber Optics Yes

Water Provider Municipal
Number of Wells 2
Total Well Capacity 1,188,000 YPD
Equipment Type Electric
Fluoridated No
Total Elevated Storage 250,000 gallons

Waste Water Provider Municipal
Monthly Design Flow 320,000 GPD
Monthly Average Daily Flow 156,225 GPD
Year Facility Constructed 1991

REAL ESTATE AND TAXATION

REAL ESTATE EQUALIZED VALUES*

	2017	2018	2019
Village of Boyceville	\$43	\$45	\$47
Dunn County	\$2,921	\$3,115	\$3,283
State of Wisconsin	\$513,090	\$540,155	\$571,083

* NOTE: Equalized values for communities expressed in millions of dollars; County/State in billions of dollars.

TAXATION-2018

Local Property Taxes

Effective Full Value Rate (per \$1,000)	\$18.12
Machinery, Equip and Inventory Tax	Exempt
Real and Personal Property Full Value	\$47,044,700

County Taxes

Sales Tax	0.5%
-----------	------

State Taxes

Sales Tax	5.0%
Corporate Income Tax	7.9%
Personal Income Tax	4 - 7.65%
Capital Gains Tax	30-60% exempt

INSTITUTIONS

EDUCATION

Vocational/Technical

Nearest VoTech	CVTC
Location of VoTech	Menomonie
Miles to VoTech	11

University

Nearest University	UW-Stout - Menomonie
Miles to University	11

HEALTH CARE

Hospital

Nearest Hospital	Menomonie
Miles to Hospital	15

CONTACTS

LOCAL CONTACT

Darlene Lee, Clerk
Village of Boyceville
PO Box 368
Boyceville, WI 54725
715-643-2351

COUNTY CONTACT

Dan Lytle, Chairperson
Dunn County EDC
800 Wilson Ave., Suite 219
Menomonie, WI 54751
715-232-4009

REGIONAL CONTACT

WEST CENTRAL WISCONSIN REGIONAL PLANNING COMMISSION

800 Wisconsin Street, Mail Box 9
Eau Claire, WI 54703-3606
Phone: 715-836-2918
Fax: 715-836-2886
EMail: wccwrpc@wccwrpc.org
Internet: <http://www.wccwrpc.org>



Updated January 2020

Community PROFILE

Village of Colfax Dunn County, Wisconsin

DEMOGRAPHICS

POPULATION

	2010	2019*
Village of Colfax	1,158	1,105
Dunn County	43,857	44,621
State of Wisconsin	5,686,986	5,843,443

Source: U.S. Census *Estimate

HOUSING

Number of Housing Units 2014-2018

Village of Colfax	499
Dunn County	18,399
State of Wisconsin	2,710,718

Source: U.S. Census, 2014-2018 American Community Survey 5-Year Estimates

2014-2018 Median Value of: Owner-Occ. Units Gross Rent

Village of Colfax	\$107,800	\$630
Dunn County	\$161,800	\$774
State of Wisconsin	\$188,500	\$847

Source: U.S. Census, 2014-2018 American Community Survey 5-Year Estimates

ECONOMY

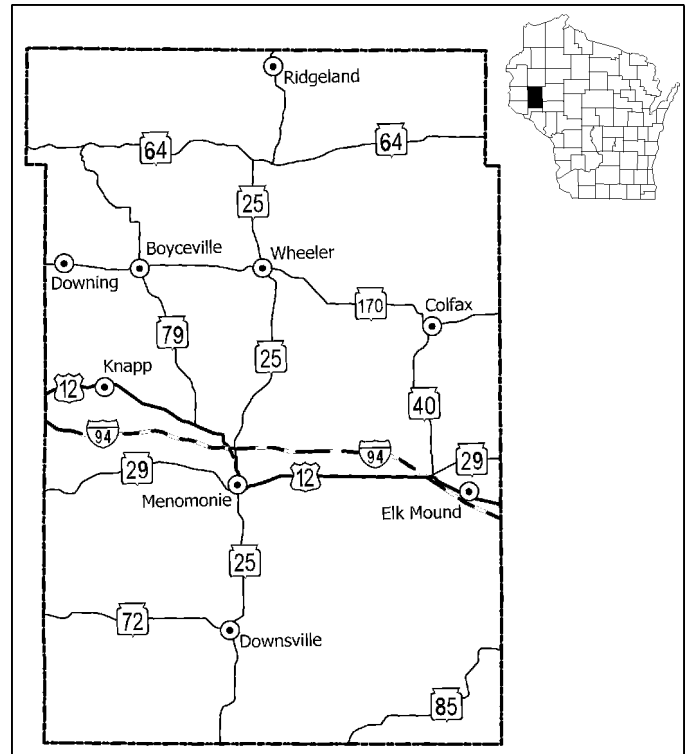
COUNTY EMPLOYMENT BY INDUSTRY - 2014-2018

Industry	Employees
Agriculture/Forestry/Fishing/Hunting/Mining	1,046
Construction	1,495
Manufacturing	3,840
Transportation and Warehousing, and Utilities	1,424
Information	134
Wholesale Trade	802
Retail Trade	3,144
Finance/Insurance/Real Estate/Rental/Leasing	928
Services	9,950
Public Administration	537
TOTAL EMPLOYMENT	23,300

Source: U.S. Census, 2014-2018 American Community Survey 5-Year Estimates

EMPLOYMENT TRENDS

	2014	2018
Dunn Co. Labor Force	23,637	24,449
Dunn Co. Employed	22,405	23,703
Dunn Co. Unemployed	1,232	746
Dunn Co. Unemployment Rate	5.2%	3.1%
Wisconsin Unemployment Rate	5.4%	3.0%
U.S. Unemployment Rate	6.2%	3.9%



ECONOMY con't

2018 WAGES

Occupation	Mean	Median
Bartenders	\$10.38	\$9.58
Bookkeeping/Accounting/Audit Clerk	17.42	17.11
Cashiers	10.25	9.94
Nursing Assistants	14.77	14.59
Office Clerk, General	16.55	16.05
Physical Therapists	40.35	41.54
Secretary/Administrative Assistant	22.91	21.85
Stock Clerk/Order Fillers	14.81	14.09
Truck Drivers, Heavy/Tractor Trailer	20.97	21.11
Welder/Cutter/Solderer/Brazer	19.30	18.95

Source: Bureau of Labor Statistics, May 2018

INCOME (PER CAPITA)

	2016	2017	2018
Dunn County	\$37,151	\$38,345	\$39,948
State of Wisconsin	\$47,426	\$48,941	\$51,592
United States	\$49,870	\$51,885	\$54,446

Source: U.S. Dept. of Commerce, Bureau of Economic Analysis

INFRASTRUCTURE

TRANSPORTATION

MAJOR HIGHWAYS

Highway Type	Name	Distance to Nearest
State Highways	40, 170	0 miles
U.S. Highways	53	18 miles
Interstate Highways	I-94	8 miles

RAIL SERVICE

Provider(s)	Canadian National
-------------	-------------------

AIR SERVICE

Local Air Service

Nearest Local Airport	Boyceville Municipal
Airport Classification	Small General Aviation
Miles to Airport	16

Scheduled Air Service

Nearest Airport	Chippewa Valley Reg. Airport
Miles to Airport	25
Airline Service(s)	United

UTILITIES

Electric Provider Dunn Energy Cooperative

Natural Gas Provider Wisconsin Gas Co.

Telephone Provider CenturyLink
Fiber Optics Yes

Water Provider Municipal
Number of Wells 3
Total Well Capacity 963,000 YPD
Equipment Type Electric
Fluoridated n/a
Total Elevated Storage 150,000 gallons

Waste Water Provider Municipal
Monthly Design Flow 102,200 GPD
Monthly Average Daily Flow 45,300 GPD
Year Facility Constructed 1982

REAL ESTATE AND TAXATION

REAL ESTATE EQUALIZED VALUES*

	2017	2018	2019
Village of Colfax	\$49	\$51	\$54
Dunn County	\$2,921	\$3,115	\$3,283
State of Wisconsin	\$513,090	\$540,155	\$571,083

* NOTE: Equalized values for communities expressed in millions of dollars; County/State in billions of dollars.

TAXATION-2018

Local Property Taxes

Effective Full Value Rate (per \$1,000)	\$24.63
Machinery, Equip and Inventory Tax	Exempt
Real and Personal Property Full Value	\$51,908,000

County Taxes

Sales Tax	0.5%
-----------	------

State Taxes

Sales Tax	5.0%
Corporate Income Tax	7.9%
Personal Income Tax	4 - 7.65%
Capital Gains Tax	30-60% exempt

INSTITUTIONS

EDUCATION

Vocational/Technical

Nearest VoTech	CVTC
Location of VoTech	Menomonie
Miles to VoTech	18

University

Nearest University	UW-Stout - Menomonie
Miles to University	18

HEALTH CARE

Hospital

Nearest Hospital	Menomonie
Miles to Hospital	18

CONTACTS

LOCAL CONTACT

Lynn Niggemann, Admin
Village of Colfax
PO Box 417
Colfax, WI 54730
715-962-3311

COUNTY CONTACT

Dan Lytle, Chairperson
Dunn County EDC
800 Wilson Ave., Suite 219
Menomonie, WI 54751
715-232-4009

REGIONAL CONTACT

WEST CENTRAL WISCONSIN REGIONAL PLANNING COMMISSION

800 Wisconsin Street, Mail Box 9
Eau Claire, WI 54703-3606
Phone: 715-836-2918
Fax: 715-836-2886
EMail: wccwrpc@wccwrpc.org
Internet: <http://www.wccwrpc.org>



Updated January 2020

Community PROFILE

Village of Downing Dunn County, Wisconsin

DEMOGRAPHICS

POPULATION

	2010	2019*
Village of Downing	265	263
Dunn County	43,857	44,621
State of Wisconsin	5,686,986	5,843,443

Source: U.S. Census *Estimate

HOUSING

Number of Housing Units 2014-2018

Village of Downing	91
Dunn County	18,399
State of Wisconsin	2,710,718

Source: U.S. Census, 2014-2018 American Community Survey 5-Year Estimates

2014-2018 Median Value of: Owner-Occ. Units Gross Rent

Village of Downing	\$113,500	\$830
Dunn County	\$161,800	\$774
State of Wisconsin	\$188,500	\$847

Source: U.S. Census, 2014-2018 American Community Survey 5-Year Estimates

ECONOMY

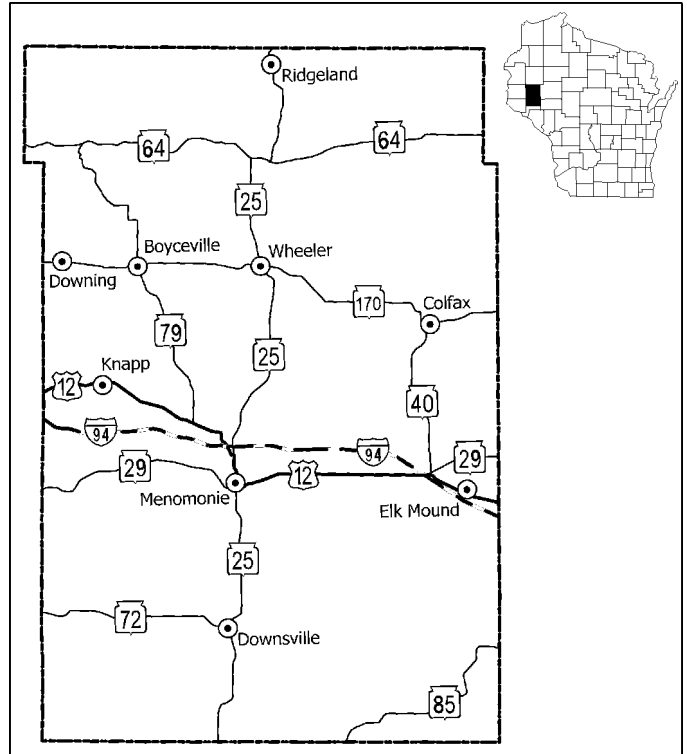
COUNTY EMPLOYMENT BY INDUSTRY - 2014-2018

Industry	Employees
Agriculture/Forestry/Fishing/Hunting/Mining	1,201
Construction	1,360
Manufacturing	3,622
Transportation and Warehousing, and Utilities	1,271
Information	174
Wholesale Trade	812
Retail Trade	3,105
Finance/Insurance/Real Estate/Rental/Leasing	1,034
Services	9,883
Public Administration	510
TOTAL EMPLOYMENT	22,972

Source: U.S. Census, 2014-2018 American Community Survey 5-Year Estimates

EMPLOYMENT TRENDS

	2014	2018
Dunn Co. Labor Force	23,637	24,449
Dunn Co. Employed	22,405	23,703
Dunn Co. Unemployed	1,232	746
Dunn Co. Unemployment Rate	5.2%	3.1%
Wisconsin Unemployment Rate	5.4%	3.0%
U.S. Unemployment Rate	6.2%	3.9%



ECONOMY con't

2018 WAGES

Occupation	Mean	Median
Bartenders	\$10.38	\$9.58
Bookkeeping/Accounting/Audit Clerk	17.42	17.11
Cashiers	10.25	9.94
Nursing Assistants	14.77	14.59
Office Clerk, General	16.55	16.05
Physical Therapists	40.35	41.54
Secretary/Administrative Assistant	22.91	21.85
Stock Clerk/Order Fillers	14.81	14.09
Truck Drivers, Heavy/Tractor Trailer	20.97	21.11
Welder/Cutter/Solderer/Brazer	19.30	18.95

Source: Bureau of Labor Statistics, May 2018

INCOME (PER CAPITA)

	2016	2017	2018
Dunn County	\$37,151	\$38,345	\$39,948
State of Wisconsin	\$47,426	\$48,941	\$51,592
United States	\$49,870	\$51,885	\$54,446

Source: U.S. Dept. of Commerce, Bureau of Economic Analysis

INFRASTRUCTURE

TRANSPORTATION

MAJOR HIGHWAYS

Highway Type	Name	Distance to Nearest
State Highways	170	0 miles
U.S. Highways	53	39 miles
Interstate Highways	I-94	12 miles

RAIL SERVICE

Provider(s)	None
-------------	------

AIR SERVICE

Local Air Service

Nearest Local Airport	Boyceville Municipal
Airport Classification	Small General Aviation
Miles to Airport	5

Scheduled Air Service

Nearest Airport	Chippewa Valley Reg. Airport
Miles to Airport	42
Airline Service(s)	United

UTILITIES

Electric Provider Dunn Energy Cooperative

Natural Gas Provider Wisconsin Gas Co.

Telephone Provider CenturyLink
Fiber Optics Yes

Water Provider Private Wells
Number of Wells n/a
Total Well Capacity n/a
Equipment Type
Fluoridated n/a
Total Elevated Storage n/a

Waste Water Provider City of Glenwood City
Monthly Design Flow 262,000 GPD
Monthly Average Daily Flow 167,917 GPD
Year Facility Constructed 1982

REAL ESTATE AND TAXATION

REAL ESTATE EQUALIZED VALUES*

	2017	2018	2019
Village of Downing	\$10	\$10	\$11
Dunn County	\$2,921	\$3,115	\$3,283
State of Wisconsin	\$513,090	\$540,155	\$571,083

* NOTE: Equalized values for communities expressed in millions of dollars; County/State in billions of dollars.

TAXATION-2018

Local Property Taxes

Effective Full Value Rate (per \$1,000)	\$19.32
Machinery, Equip and Inventory Tax	Exempt
Real and Personal Property Full Value	\$10,062,600

County Taxes

Sales Tax	0.5%
-----------	------

State Taxes

Sales Tax	5.0%
Corporate Income Tax	7.9%
Personal Income Tax	4 - 7.65%
Capital Gains Tax	30-60% exempt

INSTITUTIONS

EDUCATION

Vocational/Technical

Nearest VoTech	CVTC
Location of VoTech	Menomonie
Miles to VoTech	16

University

Nearest University	UW-Stout - Menomonie
Miles to University	16

HEALTH CARE

Hospital

Nearest Hospital	Menomonie
Miles to Hospital	16

CONTACTS

LOCAL CONTACT

Susan Petranovich, Clerk
Village of Downing
120 Main Street
Downing, WI 54734
715-901-1459

COUNTY CONTACT

Dan Lytle, Chairperson
Dunn County EDC
800 Wilson Ave., Suite 219
Menomonie, WI 54751
715-232-4009

REGIONAL CONTACT

WEST CENTRAL WISCONSIN REGIONAL PLANNING COMMISSION

800 Wisconsin Street, Mail Box 9
Eau Claire, WI 54703-3606
Phone: 715-836-2918
Fax: 715-836-2886
EMail: wccwrpc@wccwrpc.org
Internet: <http://www.wccwrpc.org>



Updated January 2020

Community PROFILE

Village of Elk Mound Dunn County, Wisconsin

DEMOGRAPHICS

POPULATION

	2010	2019*
Village of Elk Mound	878	868
Dunn County	43,857	44,621
State of Wisconsin	5,686,986	5,843,443

Source: U.S. Census *Estimate

HOUSING

Number of Housing Units 2014-2018

Village of Elk Mound	414
Dunn County	18,399
State of Wisconsin	2,710,718

Source: U.S. Census, 2014-2018 American Community Survey 5-Year Estimates

2014-2018 Median Value of: Owner-Occ. Units Gross Rent

Village of Elk Mound	\$120,600	\$818
Dunn County	\$161,800	\$774
State of Wisconsin	\$188,500	\$847

Source: U.S. Census, 2014-2018 American Community Survey 5-Year Estimates

ECONOMY

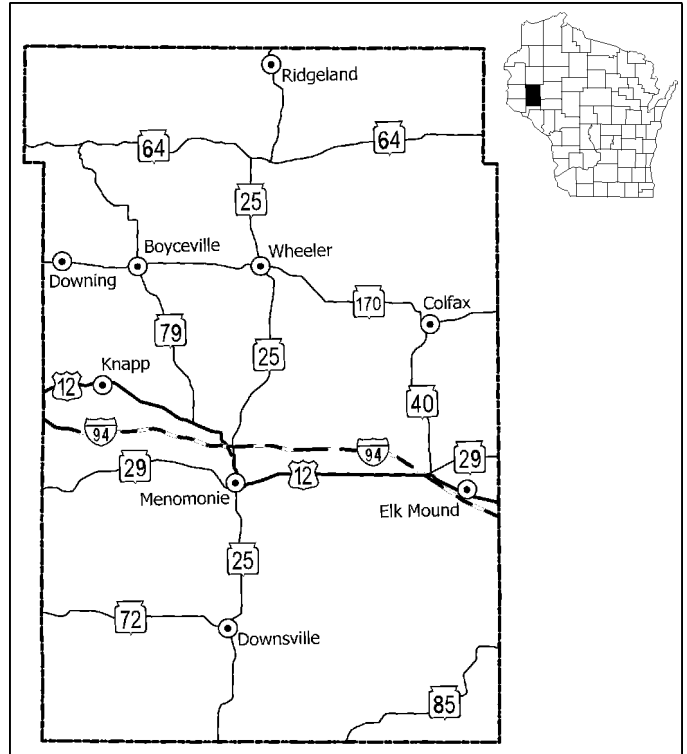
COUNTY EMPLOYMENT BY INDUSTRY - 2014-2018

Industry	Employees
Agriculture/Forestry/Fishing/Hunting/Mining	1,046
Construction	1,495
Manufacturing	3,840
Transportation and Warehousing, and Utilities	1,424
Information	134
Wholesale Trade	802
Retail Trade	3,144
Finance/Insurance/Real Estate/Rental/Leasing	928
Services	9,950
Public Administration	537
TOTAL EMPLOYMENT	23,300

Source: U.S. Census, 2014-2018 American Community Survey 5-Year Estimates

EMPLOYMENT TRENDS

	2014	2018
Dunn Co. Labor Force	23,637	24,449
Dunn Co. Employed	22,405	23,703
Dunn Co. Unemployed	1,232	746
Dunn Co. Unemployment Rate	5.2%	3.1%
Wisconsin Unemployment Rate	5.4%	3.0%
U.S. Unemployment Rate	6.2%	3.9%



ECONOMY con't

2018 WAGES

Occupation	Mean	Median
Bartenders	\$10.38	\$9.58
Bookkeeping/Accounting/Audit Clerk	17.42	17.11
Cashiers	10.25	9.94
Nursing Assistants	14.77	14.59
Office Clerk, General	16.55	16.05
Physical Therapists	40.35	41.54
Secretary/Administrative Assistant	22.91	21.85
Stock Clerk/Order Fillers	14.81	14.09
Truck Drivers, Heavy/Tractor Trailer	20.97	21.11
Welder/Cutter/Solderer/Brazer	19.30	18.95

Source: Bureau of Labor Statistics, May 2018

INCOME (PER CAPITA)

	2016	2017	2018
Dunn County	\$37,151	\$38,345	\$39,948
State of Wisconsin	\$47,426	\$48,941	\$51,592
United States	\$49,870	\$51,885	\$54,446

Source: U.S. Dept. of Commerce, Bureau of Economic Analysis

INFRASTRUCTURE

TRANSPORTATION

MAJOR HIGHWAYS

Highway Type	Name	Distance to Nearest
State Highways	29, 40	2 miles
U.S. Highways	12	0 miles
Interstate Highways	I-94	1 miles

RAIL SERVICE

Provider(s)	
	Union Pacific

AIR SERVICE

Local Air Service

Nearest Local Airport	Chippewa Valley Regional Airport
Airport Classification	Commercial Service
Miles to Airport	11

Scheduled Air Service

Nearest Airport	Chippewa Valley Reg. Airport
Miles to Airport	11
Airline Service(s)	United

UTILITIES

Electric Provider	Xcel Energy
Natural Gas Provider	Northern States Power Co.
Telephone Provider	CenturyLink
Fiber Optics	Yes
Water Provider	Municipal
Number of Wells	2
Total Well Capacity	792,000 YPD
Equipment Type	Electric
Fluoridated	Yes
Total Elevated Storage	80,000 gallons
Waste Water Provider	Municipal
Monthly Design Flow	192,000 GPD
Monthly Average Daily Flow	96,833 GPD
Year Facility Constructed	1969

REAL ESTATE AND TAXATION

REAL ESTATE EQUALIZED VALUES*

	2017	2018	2019
Village of Elk Mound	\$35	\$36	\$40
Dunn County	\$2,921	\$3,115	\$3,283
State of Wisconsin	\$513,090	\$540,155	\$571,083

* NOTE: Equalized values for communities expressed in millions of dollars; County/State in billions of dollars.

TAXATION-2018

Local Property Taxes

Effective Full Value Rate (per \$1,000)	\$23.30
Machinery, Equip and Inventory Tax	Exempt
Real and Personal Property Full Value	\$36,415,900

County Taxes

Sales Tax	0.5%
-----------	------

State Taxes

Sales Tax	5.0%
Corporate Income Tax	7.9%
Personal Income Tax	4 - 7.65%
Capital Gains Tax	30-60% exempt

INSTITUTIONS

EDUCATION

Vocational/Technical

Nearest VoTech	CVTC
Location of VoTech	Eau Claire
Miles to VoTech	11

University

Nearest University	UW-Eau Claire
Miles to University	11

HEALTH CARE

Hospital

Nearest Hospital	Eau Claire
Miles to Hospital	11

CONTACTS

LOCAL CONTACT

Patricia Hahn, Clerk
Village of Elk Mound
PO Box 188
Elk Mound, WI 54739
715-879-5011

COUNTY CONTACT

Dan Lytle, Chairperson
Dunn County EDC
800 Wilson Ave., Suite 219
Menomonie, WI 54751
715-232-4009

REGIONAL CONTACT

WEST CENTRAL WISCONSIN REGIONAL PLANNING COMMISSION

800 Wisconsin Street, Mail Box 9
Eau Claire, WI 54703-3606
Phone: 715-836-2918
Fax: 715-836-2886
EMail: wcvrpc@wcvrpc.org
Internet: <http://www.wcvrpc.org>



Updated January 2020

Community PROFILE

Village of Knapp Dunn County, Wisconsin

DEMOGRAPHICS

POPULATION

	2010	2019*
Village of Knapp	463	458
Dunn County	43,857	44,621
State of Wisconsin	5,686,986	5,843,443

Source: U.S. Census *Estimate

HOUSING

Number of Housing Units 2014-2018

Village of Knapp	233
Dunn County	18,399
State of Wisconsin	2,710,718

Source: U.S. Census, 2014-2018 American Community Survey 5-Year Estimates

2014-2018 Median Value of: Owner-Occ. Units Gross Rent

Village of Knapp	\$113,100	\$746
Dunn County	\$161,800	\$774
State of Wisconsin	\$188,500	\$847

Source: U.S. Census, 2014-2018 American Community Survey 5-Year Estimates

ECONOMY

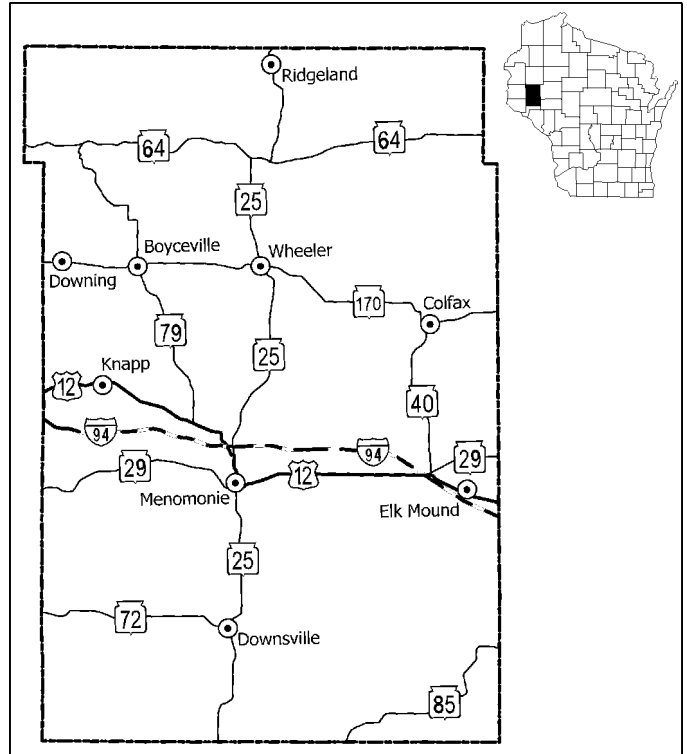
COUNTY EMPLOYMENT BY INDUSTRY - 2014-2018

Industry	Employees
Agriculture/Forestry/Fishing/Hunting/Mining	1,046
Construction	1,495
Manufacturing	3,840
Transportation and Warehousing, and Utilities	1,424
Information	134
Wholesale Trade	802
Retail Trade	3,144
Finance/Insurance/Real Estate/Rental/Leasing	928
Services	9,950
Public Administration	537
TOTAL EMPLOYMENT	23,300

Source: U.S. Census, 2014-2018 American Community Survey 5-Year Estimates

EMPLOYMENT TRENDS

	2014	2018
Dunn Co. Labor Force	23,637	24,449
Dunn Co. Employed	22,405	23,703
Dunn Co. Unemployed	1,232	746
Dunn Co. Unemployment Rate	5.2%	3.1%
Wisconsin Unemployment Rate	5.4%	3.0%
U.S. Unemployment Rate	6.2%	3.9%



ECONOMY con't

2018 WAGES

Occupation	Mean	Median
Bartenders	\$10.38	\$9.58
Bookkeeping/Accounting/Audit Clerk	17.42	17.11
Cashiers	10.25	9.94
Nursing Assistants	14.77	14.59
Office Clerk, General	16.55	16.05
Physical Therapists	40.35	41.54
Secretary/Administrative Assistant	22.91	21.85
Stock Clerk/Order Fillers	14.81	14.09
Truck Drivers, Heavy/Tractor Trailer	20.97	21.11
Welder/Cutter/Solderer/Brazer	19.30	18.95

Source: Bureau of Labor Statistics, May 2018

INCOME (PER CAPITA)

	2016	2017	2018
Dunn County	\$37,151	\$38,345	\$39,948
State of Wisconsin	\$47,426	\$48,941	\$51,592
United States	\$49,870	\$51,885	\$54,446

Source: U.S. Dept. of Commerce, Bureau of Economic Analysis

INFRASTRUCTURE

TRANSPORTATION

MAJOR HIGHWAYS

Highway Type	Name	Distance to Nearest
State Highways	128	5 miles
U.S. Highways	12	0 miles
Interstate Highways	I-94	2 miles

RAIL SERVICE

Provider(s)	
	Union Pacific

AIR SERVICE

Local Air Service

Nearest Local Airport	Menomonie Municipal-Score Field
Airport Classification	Medium General Aviation
Miles to Airport	10

Scheduled Air Service

Nearest Airport	Chippewa Valley Reg. Airport
Miles to Airport	35
Airline Service(s)	United

UTILITIES

Electric Provider Dunn Energy Cooperative

Natural Gas Provider Wisconsin Gas Co.

Telephone Provider CenturyLink
Fiber Optics Yes

Water Provider Municipal
Number of Wells 2
Total Well Capacity 350,000 YPD
Equipment Type Electric
Fluoridated No
Total Elevated Storage 86,600 gallons

Waste Water Provider Municipal
Monthly Design Flow 40,000 GPD
Monthly Average Daily Flow 24,500 GPD
Year Facility Constructed 1967

REAL ESTATE AND TAXATION

REAL ESTATE EQUALIZED VALUES*

	2017	2018	2019
Village of Knapp	\$20	\$22	\$23
Dunn County	\$2,921	\$3,115	\$3,283
State of Wisconsin	\$513,090	\$540,155	\$571,083

* NOTE: Equalized values for communities expressed in millions of dollars; County/State in billions of dollars.

TAXATION-2018

Local Property Taxes

Effective Full Value Rate (per \$1,000)	\$18.54
Machinery, Equip and Inventory Tax	Exempt
Real and Personal Property Full Value	\$21,863,600

County Taxes

Sales Tax	0.5%
-----------	------

State Taxes

Sales Tax	5.0%
Corporate Income Tax	7.9%
Personal Income Tax	4 - 7.65%
Capital Gains Tax	30-60% exempt

INSTITUTIONS

EDUCATION

Vocational/Technical

Nearest VoTech	CVTC
Location of VoTech	Menomonie
Miles to VoTech	8

University

Nearest University	UW-Stout - Menomonie
Miles to University	8

HEALTH CARE

Hospital

Nearest Hospital	Menomonie
Miles to Hospital	8

CONTACTS

LOCAL CONTACT

Theresa Kopacz, Clerk
Village of Knapp
PO Box 86
Knapp, WI 54749
715-665-2495

COUNTY CONTACT

Dan Lytle, Chairperson
Dunn County EDC
800 Wilson Ave., Suite 219
Menomonie, WI 54751
715-232-4009

REGIONAL CONTACT

WEST CENTRAL WISCONSIN REGIONAL PLANNING COMMISSION

800 Wisconsin Street, Mail Box 9
Eau Claire, WI 54703-3606
Phone: 715-836-2918
Fax: 715-836-2886
EMail: wcvrpc@wcvrpc.org
Internet: <http://www.wcvrpc.org>



Updated January 2020

Community PROFILE

City of Menomonie Dunn County, Wisconsin

DEMOGRAPHICS

POPULATION

	2010	2019*
City of Menomonie	16,264	16,330
Dunn County	43,857	44,621
State of Wisconsin	5,686,986	5,843,443

Source: U.S. Census *Estimate

HOUSING

Number of Housing Units 2014-2018

City of Menomonie	6,285
Dunn County	18,399
State of Wisconsin	2,710,718

Source: U.S. Census, 2014-2018 American Community Survey 5-Year Estimates

2014-2018 Median Value of: Owner-Occ. Units Gross Rent

City of Menomonie	\$143,200	\$738
Dunn County	\$161,800	\$774
State of Wisconsin	\$188,500	\$847

Source: U.S. Census, 2014-2018 American Community Survey 5-Year Estimates

ECONOMY

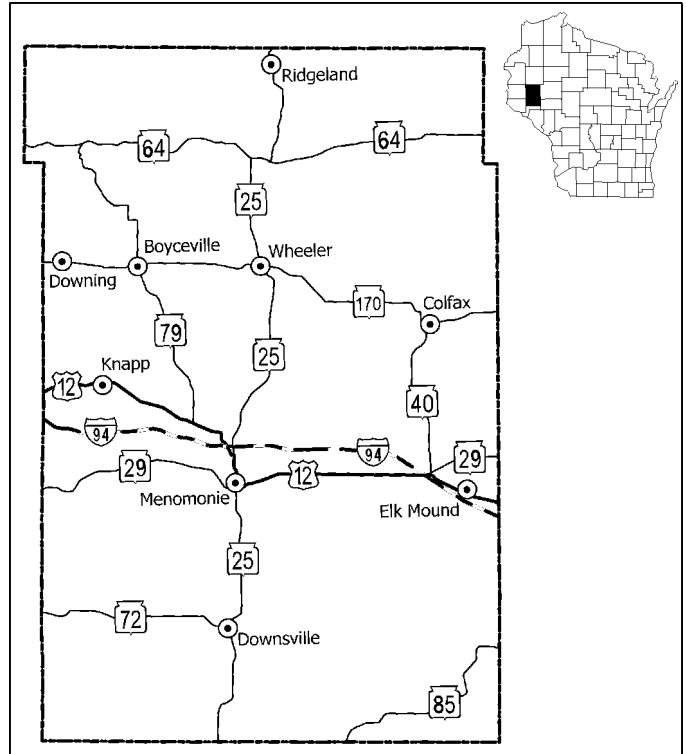
COUNTY EMPLOYMENT BY INDUSTRY - 2014-2018

Industry	Employees
Agriculture/Forestry/Fishing/Hunting/Mining	1,046
Construction	1,495
Manufacturing	3,840
Transportation and Warehousing, and Utilities	1,424
Information	134
Wholesale Trade	802
Retail Trade	3,144
Finance/Insurance/Real Estate/Rental/Leasing	928
Services	9,950
Public Administration	537
TOTAL EMPLOYMENT	23,300

Source: U.S. Census, 2014-2018 American Community Survey 5-Year Estimates

EMPLOYMENT TRENDS

	2014	2018
Dunn Co. Labor Force	23,637	24,449
Dunn Co. Employed	22,405	23,703
Dunn Co. Unemployed	1,232	746
Dunn Co. Unemployment Rate	5.2%	3.1%
Wisconsin Unemployment Rate	5.4%	3.0%
U.S. Unemployment Rate	6.2%	3.9%



ECONOMY con't

2018 WAGES

Occupation	Mean	Median
Bartenders	\$10.38	\$9.58
Bookkeeping/Accting/Audit Clerk	17.42	17.11
Cashiers	10.25	9.94
Nursing Assistants	14.77	14.59
Office Clerk, General	16.55	16.05
Physical Therapists	40.35	41.54
Secretary/Administrative Assistant	22.91	21.85
Stock Clerk/Order Fillers	14.81	14.09
Truck Drivers, Heavy/Tractor Trailer	20.97	21.11
Welder/Cutter/Solderer/Brazer	19.30	18.95

Source: Bureau of Labor Statistics, May 2018

INCOME (PER CAPITA)

	2016	2017	2018
Dunn County	\$37,151	\$38,345	\$39,948
State of Wisconsin	\$47,426	\$48,941	\$51,592
United States	\$49,870	\$51,885	\$54,446

Source: U.S. Dept. of Commerce, Bureau of Economic Analysis

INFRASTRUCTURE

TRANSPORTATION

MAJOR HIGHWAYS

Highway Type	Name	Distance to Nearest
State Highways	25, 29	0 miles
U.S. Highways	12	0 miles
Interstate Highways	I-94	0 miles

RAIL SERVICE

Provider(s)	Union Pacific
-------------	---------------

AIR SERVICE

Local Air Service

Nearest Local Airport	Menomonie Municipal-Score Field
Airport Classification	Medium General Aviation
Miles to Airport	0

Scheduled Air Service

Nearest Airport	Chippewa Valley Reg. Airport
Miles to Airport	25
Airline Service(s)	United

UTILITIES

Electric Provider	Xcel Energy
Natural Gas Provider	Northern States Power Co.
Telephone Provider	AT & T
Fiber Optics	Yes
Water Provider	Municipal
Number of Wells	3
Total Well Capacity	5,328,000 YPD
Equipment Type	Electric
Fluoridated	Yes
Total Elevated Storage	2,076,000 gallons
Waste Water Provider	Municipal
Monthly Design Flow	2,880,000 GPD
Monthly Average Daily Flow	1,820,000 GPD
Year Facility Constructed	1997

REAL ESTATE AND TAXATION

REAL ESTATE EQUALIZED VALUES*

	2017	2018	2019
City of Menomonie	\$993	\$1,052	\$1,085
Dunn County	\$2,921	\$3,115	\$3,283
State of Wisconsin	\$513,090	\$540,155	\$571,083

* NOTE: Equalized values for communities expressed in millions of dollars; County/State in billions of dollars.

TAXATION-2018

Local Property Taxes

Effective Full Value Rate (per \$1,000)	\$21.34
Machinery, Equip and Inventory Tax	Exempt
Real and Personal Property Full Value	\$1,091,541,000

County Taxes

Sales Tax	0.5%
-----------	------

State Taxes

Sales Tax	5.0%
Corporate Income Tax	7.9%
Personal Income Tax	4 - 7.65%
Capital Gains Tax	30-60% exempt

INSTITUTIONS

EDUCATION

Vocational/Technical

Nearest VoTech	CVTC
Location of VoTech	Menomonie
Miles to VoTech	0

University

Nearest University	UW-Stout - Menomonie
Miles to University	0

HEALTH CARE

Hospital

Nearest Hospital	Menomonie
Miles to Hospital	0

CONTACTS

LOCAL CONTACT

Lowell Prange, Administrator
City of Menomonie
800 Wilson Avenue
Menomonie, WI 54751
715-232-2187

COUNTY CONTACT

Dan Lytle, Chairperson
Dunn County EDC
800 Wilson Ave., Suite 219
Menomonie, WI 54751
715-232-4009

REGIONAL CONTACT

WEST CENTRAL WISCONSIN REGIONAL PLANNING COMMISSION

800 Wisconsin Street, Mail Box 9
Eau Claire, WI 54703-3606
Phone: 715-836-2918
Fax: 715-836-2886
EMail: wccwrpc@wccwrpc.org
Internet: <http://www.wccwrpc.org>



Updated January 2020

Community PROFILE

Village of Ridgeland Dunn County, Wisconsin

DEMOGRAPHICS

POPULATION

	2010	2019*
Village of Ridgeland	273	268
Dunn County	43,857	44,621
State of Wisconsin	5,686,986	5,843,443

Source: U.S. Census *Estimate

HOUSING

Number of Housing Units 2014-2018

Village of Ridgeland	152
Dunn County	18,399
State of Wisconsin	2,710,718

Source: U.S. Census, 2014-2018 American Community Survey 5-Year Estimates

2014-2018 Median Value of: Owner-Occ. Units Gross Rent

Village of Ridgeland	\$74,200	\$593
Dunn County	\$161,800	\$774
State of Wisconsin	\$188,500	\$847

Source: U.S. Census, 2014-2018 American Community Survey 5-Year Estimates

ECONOMY

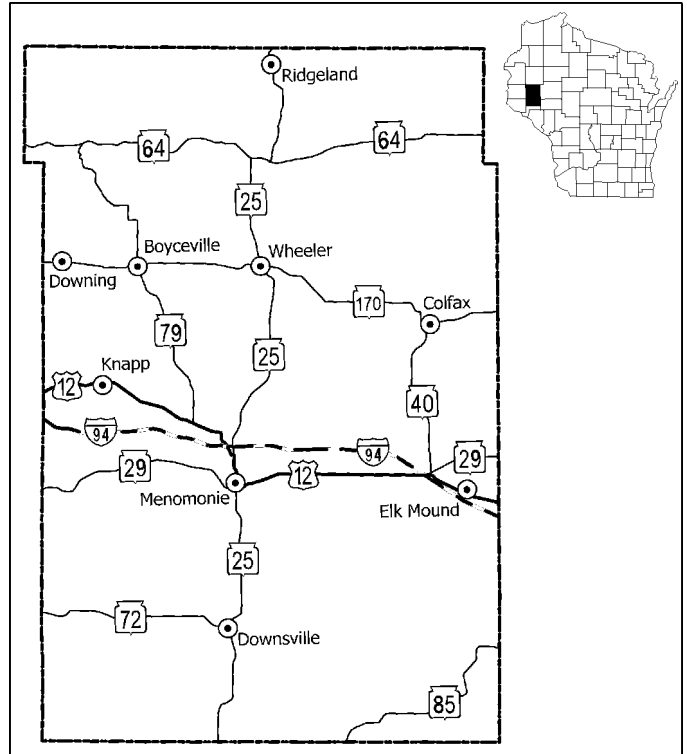
COUNTY EMPLOYMENT BY INDUSTRY - 2014-2018

Industry	Employees
Agriculture/Forestry/Fishing/Hunting/Mining	1,046
Construction	1,495
Manufacturing	3,840
Transportation and Warehousing, and Utilities	1,424
Information	134
Wholesale Trade	802
Retail Trade	3,144
Finance/Insurance/Real Estate/Rental/Leasing	928
Services	9,950
Public Administration	537
TOTAL EMPLOYMENT	23,300

Source: U.S. Census, 2014-2018 American Community Survey 5-Year Estimates

EMPLOYMENT TRENDS

	2014	2018
Dunn Co. Labor Force	23,637	24,449
Dunn Co. Employed	22,405	23,703
Dunn Co. Unemployed	1,232	746
Dunn Co. Unemployment Rate	5.2%	3.1%
Wisconsin Unemployment Rate	5.4%	3.0%
U.S. Unemployment Rate	6.2%	3.9%



ECONOMY con't

2018 WAGES

Occupation	Mean	Median
Bartenders	\$10.38	\$9.58
Bookkeeping/Accounting/Audit Clerk	17.42	17.11
Cashiers	10.25	9.94
Nursing Assistants	14.77	14.59
Office Clerk, General	16.55	16.05
Physical Therapists	40.35	41.54
Secretary/Administrative Assistant	22.91	21.85
Stock Clerk/Order Fillers	14.81	14.09
Truck Drivers, Heavy/Tractor Trailer	20.97	21.11
Welder/Cutter/Solderer/Brazer	19.30	18.95

Source: Bureau of Labor Statistics, May 2018

INCOME (PER CAPITA)

	2016	2017	2018
Dunn County	\$37,151	\$38,345	\$39,948
State of Wisconsin	\$47,426	\$48,941	\$51,592
United States	\$49,870	\$51,885	\$54,446

Source: U.S. Dept. of Commerce, Bureau of Economic Analysis

INFRASTRUCTURE

TRANSPORTATION

MAJOR HIGHWAYS

Highway Type	Name	Distance to Nearest
State Highways	25	0 miles
U.S. Highways	53	20 miles
Interstate Highways	I-94	23 miles

RAIL SERVICE

Provider(s)	None
--------------------	------

AIR SERVICE

Local Air Service

Nearest Local Airport	Menomonie Municipal-Score Field
Airport Classification	Medium General Aviation
Miles to Airport	14

Scheduled Air Service

Nearest Airport	Chippewa Valley Reg. Airport
Miles to Airport	46
Airline Service(s)	United

UTILITIES

Electric Provider Dunn Energy Cooperative

Natural Gas Provider Wisconsin Gas Co.

Telephone Provider Mosaic Telecom
Fiber Optics Yes

Water Provider Private Wells

Number of Wells	n/a
Total Well Capacity	n/a
Equipment Type	
Fluoridated	n/a
Total Elevated Storage	n/a

Waste Water Provider Municipal

Monthly Design Flow	31,880 GPD
Monthly Average Daily Flow	40,000 GPD
Year Facility Constructed	1979

REAL ESTATE AND TAXATION

REAL ESTATE EQUALIZED VALUES*

	2017	2018	2019
Village of Ridgeland	\$13	\$14	\$14
Dunn County	\$2,921	\$3,115	\$3,283
State of Wisconsin	\$513,090	\$540,155	\$571,083

* NOTE: Equalized values for communities expressed in millions of dollars; County/State in billions of dollars.

TAXATION-2018

Local Property Taxes

Effective Full Value Rate (per \$1,000)	\$19.45
Machinery, Equip and Inventory Tax	Exempt
Real and Personal Property Full Value	\$14,044,800

County Taxes

Sales Tax	0.5%
-----------	------

State Taxes

Sales Tax	5.0%
Corporate Income Tax	7.9%
Personal Income Tax	4 - 7.65%
Capital Gains Tax	30-60% exempt

INSTITUTIONS

EDUCATION

Vocational/Technical

Nearest VoTech	CVTC
Location of VoTech	Menomonie
Miles to VoTech	23

University

Nearest University	UW-Stout - Menomonie
Miles to University	23

HEALTH CARE

Hospital

Nearest Hospital	Barron
Miles to Hospital	14

CONTACTS

LOCAL CONTACT

Kristin Huset, Clerk
Village of Ridgeland
110 Elliot Street
Ridgeland, WI 54763
715-949-2265

COUNTY CONTACT

Dan Lytle, Chairperson
Dunn County EDC
800 Wilson Ave., Suite 219
Menomonie, WI 54751
715-232-4009

REGIONAL CONTACT

WEST CENTRAL WISCONSIN REGIONAL PLANNING COMMISSION

800 Wisconsin Street, Mail Box 9
Eau Claire, WI 54703-3606
Phone: 715-836-2918
Fax: 715-836-2886
EMail: wcvrpc@wcvrpc.org
Internet: <http://www.wcvrpc.org>



Updated January 2020

Community PROFILE

Village of Wheeler Dunn County, Wisconsin

DEMOGRAPHICS

POPULATION

	2010	2019*
Village of Wheeler	348	342
Dunn County	43,857	44,621
State of Wisconsin	5,686,986	5,843,443

Source: U.S. Census *Estimate

HOUSING

Number of Housing Units 2014-2018

Village of Wheeler	162
Dunn County	18,399
State of Wisconsin	2,710,718

Source: U.S. Census, 2014-2018 American Community Survey 5-Year Estimates

2014-2018 Median Value of: Owner-Occ. Units Gross Rent

Village of Wheeler	\$102,700	\$711
Dunn County	\$161,800	\$774
State of Wisconsin	\$188,500	\$847

Source: U.S. Census, 2014-2018 American Community Survey 5-Year Estimates

ECONOMY

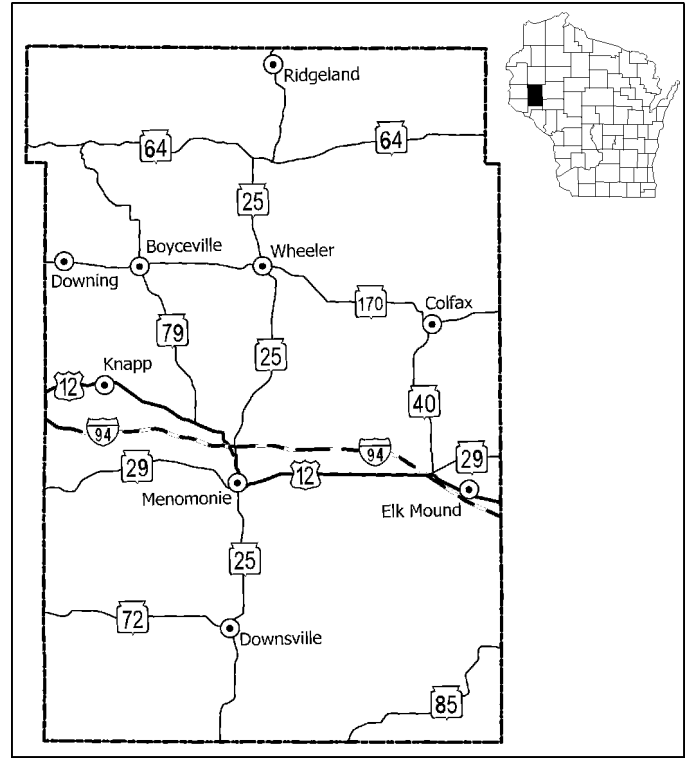
COUNTY EMPLOYMENT BY INDUSTRY - 2014-2018

Industry	Employees
Agriculture/Forestry/Fishing/Hunting/Mining	1,046
Construction	1,495
Manufacturing	3,840
Transportation and Warehousing, and Utilities	1,424
Information	134
Wholesale Trade	802
Retail Trade	3,144
Finance/Insurance/Real Estate/Rental/Leasing	928
Services	9,950
Public Administration	537
TOTAL EMPLOYMENT	23,300

Source: U.S. Census, 2014-2018 American Community Survey 5-Year Estimates

EMPLOYMENT TRENDS

	2014	2018
Dunn Co. Labor Force	23,637	24,449
Dunn Co. Employed	22,405	23,703
Dunn Co. Unemployed	1,232	746
Dunn Co. Unemployment Rate	5.2%	3.1%
Wisconsin Unemployment Rate	5.4%	3.0%
U.S. Unemployment Rate	6.2%	3.9%



ECONOMY con't

2018 WAGES

Occupation	Mean	Median
Bartenders	\$10.38	\$9.58
Bookkeeping/Accounting/Audit Clerk	17.42	17.11
Cashiers	10.25	9.94
Nursing Assistants	14.77	14.59
Office Clerk, General	16.55	16.05
Physical Therapists	40.35	41.54
Secretary/Administrative Assistant	22.91	21.85
Stock Clerk/Order Fillers	14.81	14.09
Truck Drivers, Heavy/Tractor Trailer	20.97	21.11
Welder/Cutter/Solderer/Brazer	19.30	18.95

Source: Bureau of Labor Statistics, May 2018

INCOME (PER CAPITA)

	2016	2017	2018
Dunn County	\$37,151	\$38,345	\$39,948
State of Wisconsin	\$47,426	\$48,941	\$51,592
United States	\$49,870	\$51,885	\$54,446

Source: U.S. Dept. of Commerce, Bureau of Economic Analysis

INFRASTRUCTURE

TRANSPORTATION

MAJOR HIGHWAYS

Highway Type	Name	Distance to Nearest
State Highways	25, 170	0 miles
U.S. Highways	53	28 miles
Interstate Highways	I-94	10 miles

RAIL SERVICE

Provider(s)	Canadian National
--------------------	-------------------

AIR SERVICE

Local Air Service

Nearest Local Airport	Menomonie Municipal-Score Field
Airport Classification	Medium General Aviation
Miles to Airport	6

Scheduled Air Service

Nearest Airport	Chippewa Valley Reg. Airport
Miles to Airport	31
Airline Service(s)	United

UTILITIES

Electric Provider Dunn Energy Cooperative

Natural Gas Provider Wisconsin Gas Co.

Telephone Provider CenturyLink
Fiber Optics Yes

Water Provider Municipal
Number of Wells 1
Total Well Capacity 30,000 YPD
Equipment Type Electric
Fluoridated No
Total Elevated Storage 50,000 gallons

Waste Water Provider Municipal
Monthly Design Flow 25,000 GPD
Monthly Average Daily Flow 42,342 GPD
Year Facility Constructed 1976

REAL ESTATE AND TAXATION

REAL ESTATE EQUALIZED VALUES*

	2017	2018	2019
Village of Wheeler	\$8	\$8	\$9
Dunn County	\$2,921	\$3,115	\$3,283
State of Wisconsin	\$513,090	\$540,155	\$571,083

* NOTE: Equalized values for communities expressed in millions of dollars; County/State in billions of dollars.

TAXATION-2018

Local Property Taxes

Effective Full Value Rate (per \$1,000)	\$20.20
Machinery, Equip and Inventory Tax	Exempt
Real and Personal Property Full Value	\$9,416,100

County Taxes

Sales Tax	0.5%
-----------	------

State Taxes

Sales Tax	5.0%
Corporate Income Tax	7.9%
Personal Income Tax	4 - 7.65%
Capital Gains Tax	30-60% exempt

INSTITUTIONS

EDUCATION

Vocational/Technical

Nearest VoTech	CVTC
Location of VoTech	Menomonie
Miles to VoTech	10

University

Nearest University	UW-Stout - Menomonie
Miles to University	10

HEALTH CARE

Hospital

Nearest Hospital	Menomonie
Miles to Hospital	10

CONTACTS

LOCAL CONTACT

Robin Goodell, Clerk
Village of Wheeler
PO Box 16
Wheeler, WI 54772
715-632-2449

COUNTY CONTACT

Dan Lytle, Chairperson
Dunn County EDC
800 Wilson Ave., Suite 219
Menomonie, WI 54751
715-232-4009

REGIONAL CONTACT

WEST CENTRAL WISCONSIN REGIONAL PLANNING COMMISSION

800 Wisconsin Street, Mail Box 9
Eau Claire, WI 54703-3606
Phone: 715-836-2918
Fax: 715-836-2886
EMail: wccwrpc@wccwrpc.org
Internet: <http://www.wccwrpc.org>



Updated January 2020