

Community PROFILE

Village of Boyceville Dunn County, Wisconsin

DEMOGRAPHICS

POPULATION

	2010	2020*
Village of Boyceville	1,086	1,080
Dunn County	43,857	44,788
State of Wisconsin	5,686,986	5,854,594

Source: U.S. Census *Estimate

HOUSING

Number of Housing Units 2015-2019

Village of Boyceville	523
Dunn County	18,463
State of Wisconsin	2,725,153

Source: U.S. Census, 2015-2019 American Community Survey 5-Year Estimates

2015-2019 Median Value of: Owner-Occ. Units Gross Rent

Village of Boyceville	\$104,700	\$719
Dunn County	\$165,200	\$796
State of Wisconsin	\$197,200	\$867

Source: U.S. Census, 2015-2019 American Community Survey 5-Year Estimates

ECONOMY

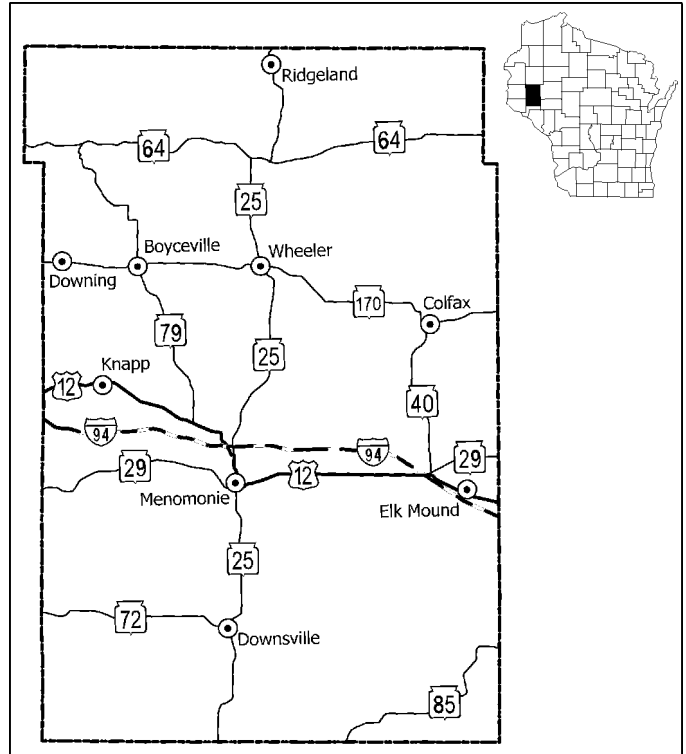
COUNTY EMPLOYMENT BY INDUSTRY - 2015-2019

Industry	Employees
Agriculture/Forestry/Fishing/Hunting/Mining	1,079
Construction	1,467
Manufacturing	4,106
Transportation and Warehousing, and Utilities	1,453
Information	152
Wholesale Trade	507
Retail Trade	3,511
Finance/Insurance/Real Estate/Rental/Leasing	869
Services	9,684
Public Administration	538
TOTAL EMPLOYMENT	23,564

Source: U.S. Census, 2015-2019 American Community Survey 5-Year Estimates

EMPLOYMENT TRENDS

	2015	2019
Dunn Co. Labor Force	23,773	24,111
Dunn Co. Employed	22,705	23,257
Dunn Co. Unemployed	1,068	854
Dunn Co. Unemployment Rate	4.5%	3.5%
Wisconsin Unemployment Rate	4.5%	3.3%
U.S. Unemployment Rate	5.3%	3.7%



ECONOMY con't

2019 WAGES

Occupation	Mean	Median
Bartenders	\$10.58	\$9.73
Bookkeeping/Accounting/Audit Clerk	17.32	16.79
Cashiers	11.09	11.02
Nursing Assistants	15.25	15.17
Office Clerk, General	17.70	17.21
Physical Therapists	40.78	41.77
Secretary/Administrative Assistant	24.28	23.88
Order Clerks	15.83	15.85
Truck Drivers, Heavy/Tractor Trailer	21.84	21.59
Welder/Cutter/Solderer/Brazer	20.37	20.25

Source: Bureau of Labor Statistics, May 2019

INCOME (PER CAPITA)

	2017	2018	2019
Dunn County	\$38,216	\$39,909	\$41,208
State of Wisconsin	\$49,264	\$51,628	\$53,227
United States	\$52,118	\$54,606	\$56,490

Source: U.S. Dept. of Commerce, Bureau of Economic Analysis

INFRASTRUCTURE

TRANSPORTATION

MAJOR HIGHWAYS

Highway Type	Name	Distance to Nearest
State Highways	79, 170	0 miles
U.S. Highways	53	34 miles
Interstate Highways	I-94	11 miles

RAIL SERVICE

Provider(s)	Canadian National
--------------------	-------------------

AIR SERVICE

Local Air Service

Nearest Local Airport	Boyceville Municipal
Airport Classification	Small General Aviation
Miles to Airport	0

Scheduled Air Service

Nearest Airport	Chippewa Valley Reg. Airport
Miles to Airport	40
Airline Service(s)	United

UTILITIES

Electric Provider Dunn Energy Cooperative

Natural Gas Provider Wisconsin Gas Co.

Telephone Provider CenturyLink
Fiber Optics Yes

Water Provider Municipal
Number of Wells 2
Total Well Capacity 1,188,000 YPD
Equipment Type Electric
Fluoridated No
Total Elevated Storage 250,000 gallons

Waste Water Provider Municipal
Monthly Design Flow 320,000 GPD
Monthly Average Daily Flow 156,225 GPD
Year Facility Constructed 1991

REAL ESTATE AND TAXATION

REAL ESTATE EQUALIZED VALUES*

	2018	2019	2020
Village of Boyceville	\$45	\$47	\$51
Dunn County	\$3,115	\$3,283	\$3,501
State of Wisconsin	\$540,155	\$571,083	\$603,039

* NOTE: Equalized values for communities expressed in millions of dollars; Chippewa Falls/Eau Claire/Hudson/ Menomonie/River Falls/County/State in billions of dollars.

TAXATION-2019

Local Property Taxes

Effective Full Value Rate (per \$1,000)	\$18.48
Machinery, Equip and Inventory Tax	Exempt
Real and Personal Property Full Value	\$48,976,700

County Taxes

Sales Tax	0.5%
-----------	------

State Taxes

Sales Tax	5.0%
Corporate Income Tax	7.9%
Personal Income Tax	4 - 7.65%
Capital Gains Tax	30-60% exempt

INSTITUTIONS

EDUCATION

Vocational/Technical

Nearest VoTech	CVTC
Location of VoTech	Menomonie
Miles to VoTech	11

University

Nearest University	UW-Stout - Menomonie
Miles to University	11

HEALTH CARE

Hospital

Nearest Hospital	Menomonie
Miles to Hospital	15

CONTACTS

LOCAL CONTACT

Darlene Lee, Clerk
Village of Boyceville
PO Box 368
Boyceville, WI 54725
715-643-2351

COUNTY CONTACT

Bob Bossany, Director
Dunn County EDC
800 Wilson Ave., Suite 219
Menomonie, WI 54751
715-232-4009

REGIONAL CONTACT

WEST CENTRAL WISCONSIN REGIONAL PLANNING COMMISSION

800 Wisconsin Street, Mail Box 9
Eau Claire, WI 54703-3606
Phone: 715-836-2918
Fax: 715-836-2886
EMail: wcvrpc@wcvrpc.org
Internet: <http://www.wcvrpc.org>



Updated January 2021

Community PROFILE

Village of Colfax Dunn County, Wisconsin

DEMOGRAPHICS

POPULATION

	2010	2020*
Village of Colfax	1,158	1,095
Dunn County	43,857	44,788
State of Wisconsin	5,686,986	5,854,594

Source: U.S. Census *Estimate

HOUSING

Number of Housing Units 2015-2019

Village of Colfax	490
Dunn County	18,463
State of Wisconsin	2,725,153

Source: U.S. Census, 2015-2019 American Community Survey 5-Year Estimates

2015-2019 Median Value of: Owner-Occ. Units Gross Rent

Village of Colfax	\$115,700	\$639
Dunn County	\$165,200	\$796
State of Wisconsin	\$197,200	\$867

Source: U.S. Census, 2015-2019 American Community Survey 5-Year Estimates

ECONOMY

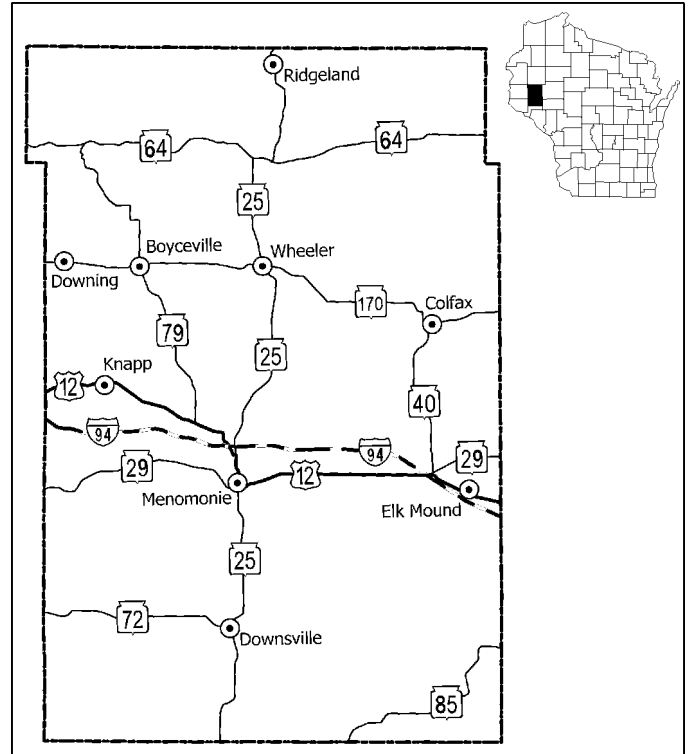
COUNTY EMPLOYMENT BY INDUSTRY - 2015-2019

Industry	Employees
Agriculture/Forestry/Fishing/Hunting/Mining	1,079
Construction	1,467
Manufacturing	4,106
Transportation and Warehousing, and Utilities	1,453
Information	152
Wholesale Trade	705
Retail Trade	3,511
Finance/Insurance/Real Estate/Rental/Leasing	869
Services	9,684
Public Administration	538
TOTAL EMPLOYMENT	23,564

Source: U.S. Census, 2015-2019 American Community Survey 5-Year Estimates

EMPLOYMENT TRENDS

	2015	2019
Dunn Co. Labor Force	23,773	24,111
Dunn Co. Employed	22,705	23,257
Dunn Co. Unemployed	1,068	854
Dunn Co. Unemployment Rate	4.5%	3.5%
Wisconsin Unemployment Rate	4.5%	3.3%
U.S. Unemployment Rate	5.3%	3.7%



ECONOMY con't

2019 WAGES

Occupation	Mean	Median
Bartenders	\$10.58	\$9.73
Bookkeeping/Accounting/Audit Clerk	17.32	16.79
Cashiers	11.09	11.02
Nursing Assistants	15.25	15.17
Office Clerk, General	17.70	17.21
Physical Therapists	40.78	41.77
Secretary/Administrative Assistant	24.28	23.88
Order Clerks	15.83	15.85
Truck Drivers, Heavy/Tractor Trailer	21.84	21.59
Welder/Cutter/Solderer/Brazer	20.37	20.25

Source: Bureau of Labor Statistics, May 2019

INCOME (PER CAPITA)

	2017	2018	2019
Dunn County	\$38,216	\$39,909	\$41,208
State of Wisconsin	\$49,264	\$51,628	\$53,227
United States	\$52,118	\$54,606	\$56,490

Source: U.S. Dept. of Commerce, Bureau of Economic Analysis

INFRASTRUCTURE

TRANSPORTATION

MAJOR HIGHWAYS

Highway Type	Name	Distance to Nearest
State Highways	40, 170	0 miles
U.S. Highways	53	18 miles
Interstate Highways	I-94	8 miles

RAIL SERVICE

Provider(s)	Canadian National
--------------------	-------------------

AIR SERVICE

Local Air Service

Nearest Local Airport	Boyceville Municipal
Airport Classification	Small General Aviation
Miles to Airport	16

Scheduled Air Service

Nearest Airport	Chippewa Valley Reg. Airport
Miles to Airport	25
Airline Service(s)	United

UTILITIES

Electric Provider Dunn Energy Cooperative

Natural Gas Provider Wisconsin Gas Co.

Telephone Provider CenturyLink
Fiber Optics Yes

Water Provider Municipal
Number of Wells 3
Total Well Capacity 963,000 YPD
Equipment Type Electric
Fluoridated n/a
Total Elevated Storage 150,000 gallons

Waste Water Provider Municipal
Monthly Design Flow 102,200 GPD
Monthly Average Daily Flow 45,300 GPD
Year Facility Constructed 1982

REAL ESTATE AND TAXATION

REAL ESTATE EQUALIZED VALUES*

	2018	2019	2020
Village of Colfax	\$51	\$54	\$57
Dunn County	\$3,115	\$3,283	\$3,501
State of Wisconsin	\$540,155	\$571,083	\$603,039

* NOTE: Equalized values for communities expressed in millions of dollars; Chippewa Falls/Eau Claire/Hudson/ Menomonie/River Falls/County/State in billions of dollars.

TAXATION-2019

Local Property Taxes

Effective Full Value Rate (per \$1,000)	\$23.62
Machinery, Equip and Inventory Tax	Exempt
Real and Personal Property Full Value	\$54,690,900

County Taxes

Sales Tax	0.5%
-----------	------

State Taxes

Sales Tax	5.0%
Corporate Income Tax	7.9%
Personal Income Tax	4 - 7.65%
Capital Gains Tax	30-60% exempt

INSTITUTIONS

EDUCATION

Vocational/Technical

Nearest VoTech	CVTC
Location of VoTech	Menomonie
Miles to VoTech	18

University

Nearest University	UW-Stout - Menomonie
Miles to University	18

HEALTH CARE

Hospital

Nearest Hospital	Menomonie
Miles to Hospital	18

CONTACTS

LOCAL CONTACT

Lynn Niggemann, Admin
Village of Colfax
PO Box 417
Colfax, WI 54730
715-962-3311

COUNTY CONTACT

Bob Bossany, Director
Dunn County EDC
800 Wilson Ave., Suite 219
Menomonie, WI 54751
715-232-4009

REGIONAL CONTACT

WEST CENTRAL WISCONSIN REGIONAL PLANNING COMMISSION

800 Wisconsin Street, Mail Box 9
Eau Claire, WI 54703-3606
Phone: 715-836-2918
Fax: 715-836-2886
EMail: wcvrpc@wcvrpc.org
Internet: <http://www.wcvrpc.org>



Updated January 2021

Community PROFILE

Village of Downing Dunn County, Wisconsin

DEMOGRAPHICS

POPULATION

	2010	2020*
Village of Downing	265	262
Dunn County	43,857	44,788
State of Wisconsin	5,686,986	5,854,594

Source: U.S. Census *Estimate

HOUSING

Number of Housing Units 2015-2019

Village of Downing	93
Dunn County	18,463
State of Wisconsin	2,725,153

Source: U.S. Census, 2015-2019 American Community Survey 5-Year Estimates

2015-2019 Median Value of: Owner-Occ. Units Gross Rent

Village of Downing	\$122,500	\$1,125
Dunn County	\$165,200	\$796
State of Wisconsin	\$197,200	\$867

Source: U.S. Census, 2015-2019 American Community Survey 5-Year Estimates

ECONOMY

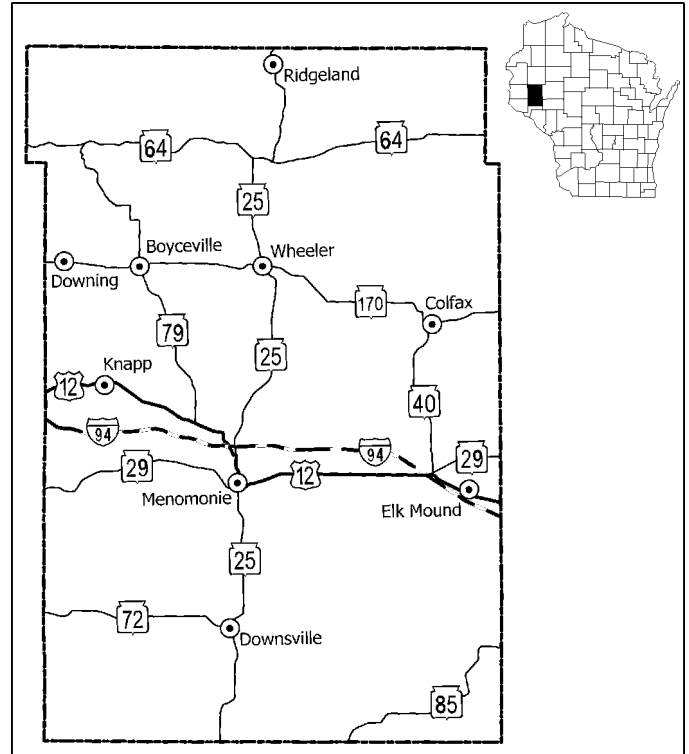
COUNTY EMPLOYMENT BY INDUSTRY - 2015-2019

Industry	Employees
Agriculture/Forestry/Fishing/Hunting/Mining	1,079
Construction	1,467
Manufacturing	4,106
Transportation and Warehousing, and Utilities	1,453
Information	152
Wholesale Trade	705
Retail Trade	3,511
Finance/Insurance/Real Estate/Rental/Leasing	869
Services	9,684
Public Administration	538
TOTAL EMPLOYMENT	23,564

Source: U.S. Census, 2015-2019 American Community Survey 5-Year Estimates

EMPLOYMENT TRENDS

	2015	2019
Dunn Co. Labor Force	23,773	24,111
Dunn Co. Employed	22,705	23,257
Dunn Co. Unemployed	1,068	854
Dunn Co. Unemployment Rate	4.5%	3.5%
Wisconsin Unemployment Rate	4.5%	3.3%
U.S. Unemployment Rate	5.3%	3.7%



ECONOMY con't

2019 WAGES

Occupation	Mean	Median
Bartenders	\$10.58	\$9.73
Bookkeeping/Accounting/Audit Clerk	17.32	16.79
Cashiers	11.09	11.02
Nursing Assistants	15.25	15.17
Office Clerk, General	17.70	17.21
Physical Therapists	40.78	41.77
Secretary/Administrative Assistant	24.28	23.88
Order Clerks	15.83	15.85
Truck Drivers, Heavy/Tractor Trailer	21.84	21.59
Welder/Cutter/Solderer/Brazer	20.37	20.25

Source: Bureau of Labor Statistics, May 2019

INCOME (PER CAPITA)

	2017	2018	2019
Dunn County	\$38,216	\$39,909	\$41,208
State of Wisconsin	\$49,264	\$51,628	\$53,227
United States	\$52,118	\$54,606	\$56,490

Source: U.S. Dept. of Commerce, Bureau of Economic Analysis

INFRASTRUCTURE

TRANSPORTATION

MAJOR HIGHWAYS

Highway Type	Name	Distance to Nearest
State Highways	170	0 miles
U.S. Highways	53	39 miles
Interstate Highways	I-94	12 miles

RAIL SERVICE

Provider(s)	None
-------------	------

AIR SERVICE

Local Air Service

Nearest Local Airport	Boyceville Municipal
Airport Classification	Small General Aviation
Miles to Airport	5

Scheduled Air Service

Nearest Airport	Chippewa Valley Reg. Airport
Miles to Airport	42
Airline Service(s)	United

UTILITIES

Electric Provider Dunn Energy Cooperative

Natural Gas Provider Wisconsin Gas Co.

Telephone Provider CenturyLink
Fiber Optics Yes

Water Provider Private Wells

Number of Wells	n/a
Total Well Capacity	n/a
Equipment Type	
Fluoridated	n/a
Total Elevated Storage	n/a

Waste Water Provider City of Glenwood City

Monthly Design Flow	262,000 GPD
Monthly Average Daily Flow	167,917 GPD
Year Facility Constructed	1982

REAL ESTATE AND TAXATION

REAL ESTATE EQUALIZED VALUES*

	2018	2019	2020
Village of Downing	\$10	\$11	\$11
Dunn County	\$3,115	\$3,283	\$3,501
State of Wisconsin	\$540,155	\$571,083	\$603,039

* NOTE: Equalized values for communities expressed in millions of dollars; Chippewa Falls/Eau Claire/Hudson/ Menomonie/River Falls/County/State in billions of dollars.

TAXATION-2019

Local Property Taxes

Effective Full Value Rate (per \$1,000)	\$18.90
Machinery, Equip and Inventory Tax	Exempt
Real and Personal Property Full Value	\$11,030,600

County Taxes

Sales Tax	0.5%
-----------	------

State Taxes

Sales Tax	5.0%
Corporate Income Tax	7.9%
Personal Income Tax	4 - 7.65%
Capital Gains Tax	30-60% exempt

INSTITUTIONS

EDUCATION

Vocational/Technical

Nearest VoTech	CVTC
Location of VoTech	Menomonie
Miles to VoTech	16

University

Nearest University	UW-Stout - Menomonie
Miles to University	16

HEALTH CARE

Hospital

Nearest Hospital	Menomonie
Miles to Hospital	16

CONTACTS

LOCAL CONTACT

Susan Petranovich, Clerk
Village of Downing
402 Main Street
Downing, WI 54734
715-901-1459

COUNTY CONTACT

Bob Bossany, Director
Dunn County EDC
800 Wilson Ave., Suite 219
Menomonie, WI 54751
715-232-4009

REGIONAL CONTACT

WEST CENTRAL WISCONSIN REGIONAL PLANNING COMMISSION

800 Wisconsin Street, Mail Box 9
Eau Claire, WI 54703-3606
Phone: 715-836-2918
Fax: 715-836-2886
EMail: wcvrpc@wcvrpc.org
Internet: <http://www.wcvrpc.org>



Updated January 2021

Community PROFILE

Village of Elk Mound Dunn County, Wisconsin

DEMOGRAPHICS

POPULATION

	2010	2020*
Village of Elk Mound	878	871
Dunn County	43,857	44,788
State of Wisconsin	5,686,986	5,854,594

Source: U.S. Census *Estimate

HOUSING

Number of Housing Units 2015-2019

Village of Elk Mound	406
Dunn County	18,463
State of Wisconsin	2,725,153

Source: U.S. Census, 2015-2019 American Community Survey 5-Year Estimates

2015-2019 Median Value of: Owner-Occ. Units Gross Rent

Village of Elk Mound	\$120,700	\$850
Dunn County	\$165,200	\$796
State of Wisconsin	\$197,200	\$867

Source: U.S. Census, 2015-2019 American Community Survey 5-Year Estimates

ECONOMY

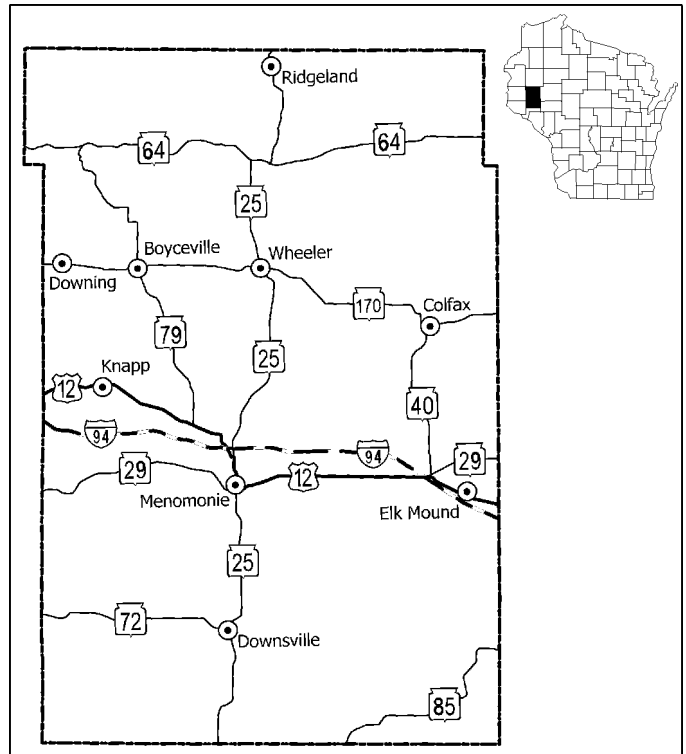
COUNTY EMPLOYMENT BY INDUSTRY - 2015-2019

Industry	Employees
Agriculture/Forestry/Fishing/Hunting/Mining	1,079
Construction	1,467
Manufacturing	4,106
Transportation and Warehousing, and Utilities	1,453
Information	152
Wholesale Trade	705
Retail Trade	3,511
Finance/Insurance/Real Estate/Rental/Leasing	869
Services	9,684
Public Administration	538
TOTAL EMPLOYMENT	23,564

Source: U.S. Census, 2015-2019 American Community Survey 5-Year Estimates

EMPLOYMENT TRENDS

	2015	2019
Dunn Co. Labor Force	23,773	24,111
Dunn Co. Employed	22,705	23,257
Dunn Co. Unemployed	1,068	854
Dunn Co. Unemployment Rate	4.5%	3.5%
Wisconsin Unemployment Rate	4.5%	3.3%
U.S. Unemployment Rate	5.3%	3.7%



ECONOMY con't

2019 WAGES

Occupation	Mean	Median
Bartenders	\$10.58	\$9.73
Bookkeeping/Accounting/Audit Clerk	17.32	16.79
Cashiers	11.09	11.02
Nursing Assistants	15.25	15.17
Office Clerk, General	17.70	17.21
Physical Therapists	40.78	41.77
Secretary/Administrative Assistant	24.28	23.88
Order Clerks	15.83	15.85
Truck Drivers, Heavy/Tractor Trailer	21.84	21.59
Welder/Cutter/Solderer/Brazer	20.37	20.25

Source: Bureau of Labor Statistics, May 2019

INCOME (PER CAPITA)

	2017	2018	2019
Dunn County	\$38,216	\$39,909	\$41,208
State of Wisconsin	\$49,264	\$51,628	\$53,227
United States	\$52,118	\$54,606	\$56,490

Source: U.S. Dept. of Commerce, Bureau of Economic Analysis

INFRASTRUCTURE

TRANSPORTATION

MAJOR HIGHWAYS

Highway Type	Name	Distance to Nearest
State Highways	29, 40	2 miles
U.S. Highways	12	0 miles
Interstate Highways	I-94	1 miles

RAIL SERVICE

Provider(s)	Union Pacific
--------------------	---------------

AIR SERVICE

Local Air Service

Nearest Local Airport	Chippewa Valley Regional Airport
Airport Classification	Commercial Service
Miles to Airport	11

Scheduled Air Service

Nearest Airport	Chippewa Valley Reg. Airport
Miles to Airport	11
Airline Service(s)	United

UTILITIES

Electric Provider	Xcel Energy
Natural Gas Provider	Northern States Power Co.
Telephone Provider	CenturyLink
Fiber Optics	Yes
Water Provider	Municipal
Number of Wells	2
Total Well Capacity	792,000 YPD
Equipment Type	Electric
Fluoridated	Yes
Total Elevated Storage	80,000 gallons
Waste Water Provider	Municipal
Monthly Design Flow	192,000 GPD
Monthly Average Daily Flow	96,833 GPD
Year Facility Constructed	1969

REAL ESTATE AND TAXATION

REAL ESTATE EQUALIZED VALUES*

	2018	2019	2020
Village of Elk Mound	\$36	\$40	\$44
Dunn County	\$3,115	\$3,283	\$3,501
State of Wisconsin	\$540,155	\$571,083	\$603,039

* NOTE: Equalized values for communities expressed in millions of dollars; Chippewa Falls/Eau Claire/Hudson/ Menomonie/River Falls/County/State in billions of dollars.

TAXATION-2019

Local Property Taxes

Effective Full Value Rate (per \$1,000)	\$22.90
Machinery, Equip and Inventory Tax	Exempt
Real and Personal Property Full Value	\$39,891,500

County Taxes

Sales Tax	0.5%
-----------	------

State Taxes

Sales Tax	5.0%
Corporate Income Tax	7.9%
Personal Income Tax	4 - 7.65%
Capital Gains Tax	30-60% exempt

INSTITUTIONS

EDUCATION

Vocational/Technical

Nearest VoTech	CVTC
Location of VoTech	Eau Claire
Miles to VoTech	11

University

Nearest University	UW-Eau Claire
Miles to University	11

HEALTH CARE

Hospital

Nearest Hospital	Eau Claire
Miles to Hospital	11

CONTACTS

LOCAL CONTACT

Patricia Hahn, Clerk
Village of Elk Mound
PO Box 188
Elk Mound, WI 54739
715-879-5011

COUNTY CONTACT

Bob Bossany, Director
Dunn County EDC
800 Wilson Ave., Suite 219
Menomonie, WI 54751
715-232-4009

REGIONAL CONTACT

WEST CENTRAL WISCONSIN REGIONAL PLANNING COMMISSION

800 Wisconsin Street, Mail Box 9
Eau Claire, WI 54703-3606
Phone: 715-836-2918
Fax: 715-836-2886
EMail: wccwrpc@wccwrpc.org
Internet: <http://www.wccwrpc.org>



Updated January 2021

Community PROFILE

Village of Knapp Dunn County, Wisconsin

DEMOGRAPHICS

POPULATION

	2010	2020*
Village of Knapp	463	458
Dunn County	43,857	44,788
State of Wisconsin	5,686,986	5,854,594

Source: U.S. Census *Estimate

HOUSING

Number of Housing Units 2015-2019

Village of Knapp	250
Dunn County	18,463
State of Wisconsin	2,725,153

Source: U.S. Census, 2015-2019 American Community Survey 5-Year Estimates

2015-2019 Median Value of: Owner-Occ. Units Gross Rent

Village of Knapp	\$118,800	\$747
Dunn County	\$165,200	\$796
State of Wisconsin	\$197,200	\$867

Source: U.S. Census, 2015-2019 American Community Survey 5-Year Estimates

ECONOMY

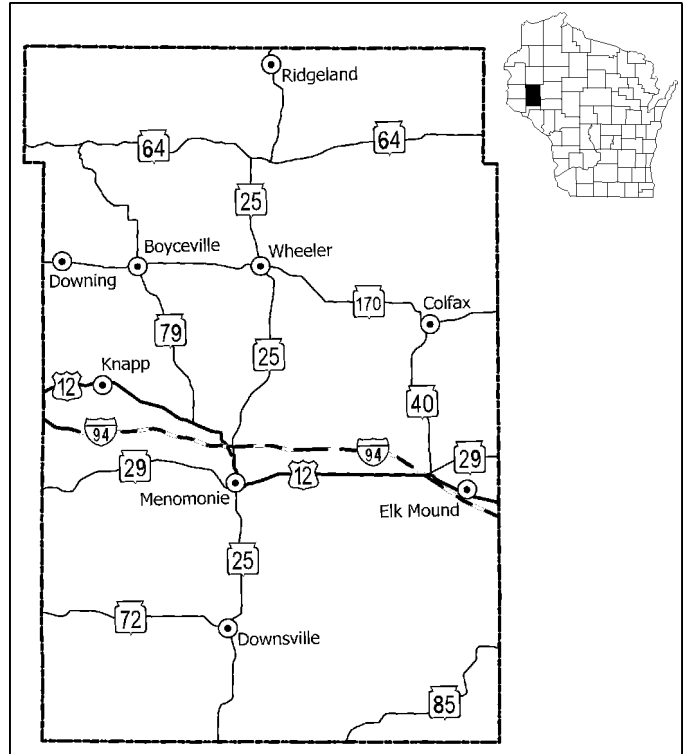
COUNTY EMPLOYMENT BY INDUSTRY - 2015-2019

Industry	Employees
Agriculture/Forestry/Fishing/Hunting/Mining	1,079
Construction	1,467
Manufacturing	4,106
Transportation and Warehousing, and Utilities	1,453
Information	152
Wholesale Trade	705
Retail Trade	3,511
Finance/Insurance/Real Estate/Rental/Leasing	869
Services	9,684
Public Administration	538
TOTAL EMPLOYMENT	23,564

Source: U.S. Census, 2015-2019 American Community Survey 5-Year Estimates

EMPLOYMENT TRENDS

	2015	2019
Dunn Co. Labor Force	23,773	24,111
Dunn Co. Employed	22,705	23,257
Dunn Co. Unemployed	1,068	854
Dunn Co. Unemployment Rate	4.5%	3.5%
Wisconsin Unemployment Rate	4.5%	3.3%
U.S. Unemployment Rate	5.3%	3.7%



ECONOMY con't

2019 WAGES

Occupation	Mean	Median
Bartenders	\$10.58	\$9.73
Bookkeeping/Accting/Audit Clerk	17.32	16.79
Cashiers	11.09	11.02
Nursing Assistants	15.25	15.17
Office Clerk, General	17.70	17.21
Physical Therapists	40.78	41.77
Secretary/Administrative Assistant	24.28	23.88
Order Clerks	15.83	15.85
Truck Drivers, Heavy/Tractor Trailer	21.84	21.59
Welder/Cutter/Solderer/Brazer	20.37	20.25

Source: Bureau of Labor Statistics, May 2019

INCOME (PER CAPITA)

	2017	2018	2019
Dunn County	\$38,216	\$39,909	\$41,208
State of Wisconsin	\$49,264	\$51,628	\$53,227
United States	\$52,118	\$54,606	\$56,490

Source: U.S. Dept. of Commerce, Bureau of Economic Analysis

INFRASTRUCTURE

TRANSPORTATION

MAJOR HIGHWAYS

Highway Type	Name	Distance to Nearest
State Highways	128	5 miles
U.S. Highways	12	0 miles
Interstate Highways	I-94	2 miles

RAIL SERVICE

Provider(s)	Union Pacific
-------------	---------------

AIR SERVICE

Local Air Service

Nearest Local Airport	Menomonie Municipal-Score Field
Airport Classification	Medium General Aviation
Miles to Airport	10

Scheduled Air Service

Nearest Airport	Chippewa Valley Reg. Airport
Miles to Airport	35
Airline Service(s)	United

UTILITIES

Electric Provider Dunn Energy Cooperative

Natural Gas Provider Wisconsin Gas Co.

Telephone Provider CenturyLink
Fiber Optics Yes

Water Provider Municipal
Number of Wells 2
Total Well Capacity 350,000 YPD
Equipment Type Electric
Fluoridated No
Total Elevated Storage 86,600 gallons

Waste Water Provider Municipal
Monthly Design Flow 40,000 GPD
Monthly Average Daily Flow 24,500 GPD
Year Facility Constructed 1967

REAL ESTATE AND TAXATION

REAL ESTATE EQUALIZED VALUES*

	2018	2019	2020
Village of Knapp	\$22	\$23	\$23
Dunn County	\$3,115	\$3,283	\$3,501
State of Wisconsin	\$540,155	\$571,083	\$603,039

* NOTE: Equalized values for communities expressed in millions of dollars; Chippewa Falls/Eau Claire/Hudson/ Menomonie/River Falls/County/State in billions of dollars.

TAXATION-2019

Local Property Taxes

Effective Full Value Rate (per \$1,000)	\$18.96
Machinery, Equip and Inventory Tax	Exempt
Real and Personal Property Full Value	\$23,748,100

County Taxes

Sales Tax	0.5%
-----------	------

State Taxes

Sales Tax	5.0%
Corporate Income Tax	7.9%
Personal Income Tax	4 - 7.65%
Capital Gains Tax	30-60% exempt

INSTITUTIONS

EDUCATION

Vocational/Technical

Nearest VoTech	CVTC
Location of VoTech	Menomonie
Miles to VoTech	8

University

Nearest University	UW-Stout - Menomonie
Miles to University	8

HEALTH CARE

Hospital

Nearest Hospital	Menomonie
Miles to Hospital	8

CONTACTS

LOCAL CONTACT

Theresa Kopacz, Clerk
Village of Knapp
PO Box 86
Knapp, WI 54749
715-665-2495

COUNTY CONTACT

Bob Bossany, Director
Dunn County EDC
800 Wilson Ave., Suite 219
Menomonie, WI 54751
715-232-4009

REGIONAL CONTACT

WEST CENTRAL WISCONSIN REGIONAL PLANNING COMMISSION

800 Wisconsin Street, Mail Box 9
Eau Claire, WI 54703-3606
Phone: 715-836-2918
Fax: 715-836-2886
EMail: wcvrpc@wcvrpc.org
Internet: <http://www.wcvrpc.org>



Updated January 2021

Community PROFILE

City of Menomonie Dunn County, Wisconsin

DEMOGRAPHICS

POPULATION

	2010	2020*
City of Menomonie	16,264	16,461
Dunn County	43,857	44,788
State of Wisconsin	5,686,986	5,854,594

Source: U.S. Census *Estimate

HOUSING

Number of Housing Units 2015-2019

City of Menomonie	6,226
Dunn County	18,463
State of Wisconsin	2,725,153

Source: U.S. Census, 2015-2019 American Community Survey 5-Year Estimates

2015-2019 Median Value of: Owner-Occ. Units Gross Rent

City of Menomonie	\$145,200	\$762
Dunn County	\$165,200	\$796
State of Wisconsin	\$197,200	\$867

Source: U.S. Census, 2015-2019 American Community Survey 5-Year Estimates

ECONOMY

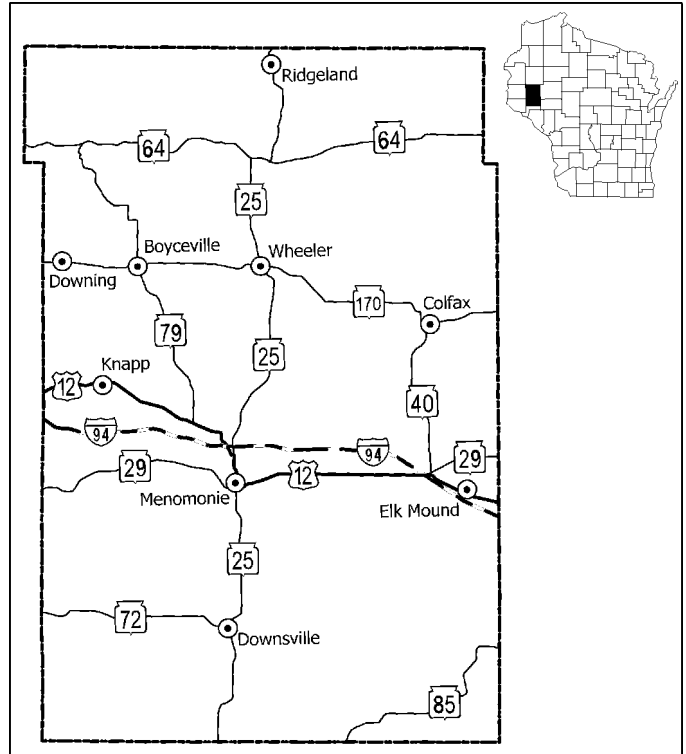
COUNTY EMPLOYMENT BY INDUSTRY - 2015-2019

Industry	Employees
Agriculture/Forestry/Fishing/Hunting/Mining	1,079
Construction	1,467
Manufacturing	4,106
Transportation and Warehousing, and Utilities	1,453
Information	152
Wholesale Trade	507
Retail Trade	3,511
Finance/Insurance/Real Estate/Rental/Leasing	869
Services	9,684
Public Administration	538
TOTAL EMPLOYMENT	23,564

Source: U.S. Census, 2015-2019 American Community Survey 5-Year Estimates

EMPLOYMENT TRENDS

	2015	2019
Dunn Co. Labor Force	23,773	24,111
Dunn Co. Employed	22,705	23,257
Dunn Co. Unemployed	1,068	854
Dunn Co. Unemployment Rate	4.5%	3.5%
Wisconsin Unemployment Rate	4.5%	3.3%
U.S. Unemployment Rate	5.3%	3.7%



ECONOMY con't

2019 WAGES

Occupation	Mean	Median
Bartenders	\$10.58	\$9.73
Bookkeeping/Accounting/Audit Clerk	17.32	16.79
Cashiers	11.09	11.02
Nursing Assistants	15.25	15.17
Office Clerk, General	17.70	17.21
Physical Therapists	40.78	41.77
Secretary/Administrative Assistant	24.28	23.88
Order Clerks	15.83	15.85
Truck Drivers, Heavy/Tractor Trailer	21.84	21.59
Welder/Cutter/Solderer/Brazer	20.37	20.25

Source: Bureau of Labor Statistics, May 2019

INCOME (PER CAPITA)

	2017	2018	2019
Dunn County	\$38,216	\$39,909	\$41,208
State of Wisconsin	\$49,264	\$51,628	\$53,227
United States	\$52,118	\$54,606	\$56,490

Source: U.S. Dept. of Commerce, Bureau of Economic Analysis

INFRASTRUCTURE

TRANSPORTATION

MAJOR HIGHWAYS

Highway Type	Name	Distance to Nearest
State Highways	25, 29	0 miles
U.S. Highways	12	0 miles
Interstate Highways	I-94	0 miles

RAIL SERVICE

Provider(s)	
	Union Pacific

AIR SERVICE

Local Air Service

Nearest Local Airport	Menomonie Municipal-Score Field
Airport Classification	Medium General Aviation
Miles to Airport	0

Scheduled Air Service

Nearest Airport	Chippewa Valley Reg. Airport
Miles to Airport	25
Airline Service(s)	United

UTILITIES

Electric Provider	Xcel Energy
Natural Gas Provider	Northern States Power Co.
Telephone Provider	AT & T
Fiber Optics	Yes
Water Provider	Municipal
Number of Wells	3
Total Well Capacity	5,328,000 YPD
Equipment Type	Electric
Fluoridated	Yes
Total Elevated Storage	2,085,000 gallons
Waste Water Provider	Municipal
Monthly Design Flow	2,880,000 GPD
Monthly Average Daily Flow	1,820,000 GPD
Year Facility Constructed	1997

REAL ESTATE AND TAXATION

REAL ESTATE EQUALIZED VALUES*

	2018	2019	2020
City of Menomonie	\$1,052	\$1,085	\$1,169
Dunn County	\$3,115	\$3,283	\$3,501
State of Wisconsin	\$540,155	\$571,083	\$603,039

* NOTE: Equalized values for communities expressed in millions of dollars; Chippewa Falls/Eau Claire/Hudson/ Menomonie/River Falls/County/State in billions of dollars.

TAXATION-2019

Local Property Taxes

Effective Full Value Rate (per \$1,000)	\$21.47
Machinery, Equip and Inventory Tax	Exempt
Real and Personal Property Full Value	\$1,132,393,200

County Taxes

Sales Tax	0.5%
-----------	------

State Taxes

Sales Tax	5.0%
Corporate Income Tax	7.9%
Personal Income Tax	4 - 7.65%
Capital Gains Tax	30-60% exempt

INSTITUTIONS

EDUCATION

Vocational/Technical

Nearest VoTech	CVTC
Location of VoTech	Menomonie
Miles to VoTech	0

University

Nearest University	UW-Stout - Menomonie
Miles to University	0

HEALTH CARE

Hospital

Nearest Hospital	Menomonie
Miles to Hospital	0

CONTACTS

LOCAL CONTACT

Lowell Prange, Administrator
City of Menomonie
800 Wilson Avenue
Menomonie, WI 54751
715-232-2187

COUNTY CONTACT

Bob Bossany, Director
Dunn County EDC
800 Wilson Ave., Suite 219
Menomonie, WI 54751
715-232-4009

REGIONAL CONTACT

WEST CENTRAL WISCONSIN REGIONAL PLANNING COMMISSION

800 Wisconsin Street, Mail Box 9
Eau Claire, WI 54703-3606
Phone: 715-836-2918
Fax: 715-836-2886
EMail: wcvrpc@wcvrpc.org
Internet: <http://www.wcvrpc.org>



Updated January 2021

Community PROFILE

Village of Ridgeland Dunn County, Wisconsin

DEMOGRAPHICS

POPULATION

	2010	2020*
Village of Ridgeland	273	268
Dunn County	43,857	44,788
State of Wisconsin	5,686,986	5,854,594

Source: U.S. Census *Estimate

HOUSING

Number of Housing Units 2015-2019

Village of Ridgeland	143
Dunn County	18,463
State of Wisconsin	2,725,153

Source: U.S. Census, 2015-2019 American Community Survey 5-Year Estimates

2015-2019 Median Value of: Owner-Occ. Units Gross Rent

Village of Ridgeland	\$72,500	\$583
Dunn County	\$165,200	\$796
State of Wisconsin	\$197,200	\$867

Source: U.S. Census, 2015-2019 American Community Survey 5-Year Estimates

ECONOMY

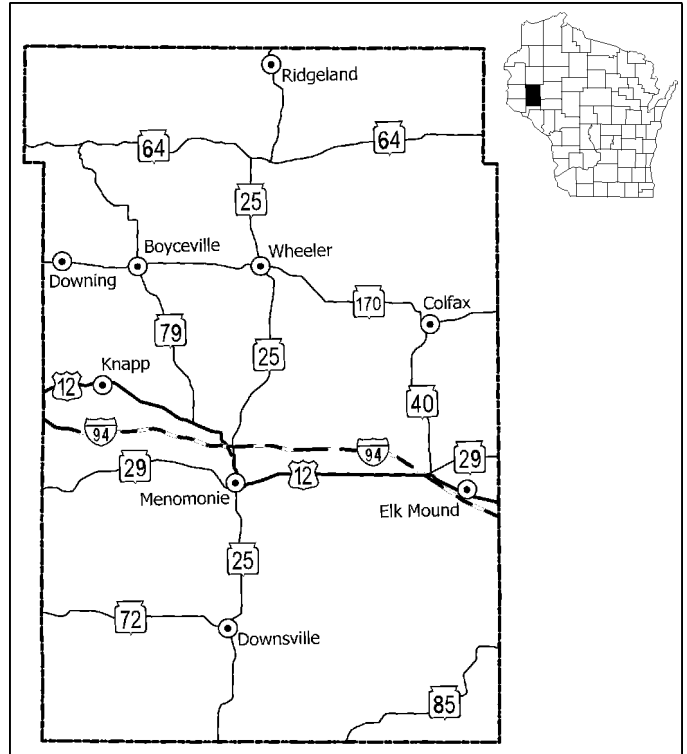
COUNTY EMPLOYMENT BY INDUSTRY - 2015-2019

Industry	Employees
Agriculture/Forestry/Fishing/Hunting/Mining	1,079
Construction	1,467
Manufacturing	4,106
Transportation and Warehousing, and Utilities	1,453
Information	152
Wholesale Trade	507
Retail Trade	3,511
Finance/Insurance/Real Estate/Rental/Leasing	869
Services	9,684
Public Administration	538
TOTAL EMPLOYMENT	23,564

Source: U.S. Census, 2015-2019 American Community Survey 5-Year Estimates

EMPLOYMENT TRENDS

	2015	2019
Dunn Co. Labor Force	23,773	24,111
Dunn Co. Employed	22,705	23,257
Dunn Co. Unemployed	1,068	854
Dunn Co. Unemployment Rate	4.5%	3.5%
Wisconsin Unemployment Rate	4.5%	3.3%
U.S. Unemployment Rate	5.3%	3.7%



ECONOMY con't

2019 WAGES

Occupation	Mean	Median
Bartenders	\$10.58	\$9.73
Bookkeeping/Accting/Audit Clerk	17.32	16.79
Cashiers	11.09	11.02
Nursing Assistants	15.25	15.17
Office Clerk, General	17.70	17.21
Physical Therapists	40.78	41.77
Secretary/Administrative Assistant	24.28	23.88
Order Clerks	15.83	15.85
Truck Drivers, Heavy/Tractor Trailer	21.84	21.59
Welder/Cutter/Solderer/Brazer	20.37	20.25

Source: Bureau of Labor Statistics, May 2019

INCOME (PER CAPITA)

	2017	2018	2019
Dunn County	\$38,216	\$39,909	\$41,208
State of Wisconsin	\$49,264	\$51,628	\$53,227
United States	\$52,118	\$54,606	\$56,490

Source: U.S. Dept. of Commerce, Bureau of Economic Analysis

INFRASTRUCTURE

TRANSPORTATION

MAJOR HIGHWAYS

Highway Type	Name	Distance to Nearest
State Highways	25	0 miles
U.S. Highways	53	20 miles
Interstate Highways	I-94	23 miles

RAIL SERVICE

Provider(s)	None
-------------	------

AIR SERVICE

Local Air Service

Nearest Local Airport	Menomonie Municipal-Score Field
Airport Classification	Medium General Aviation
Miles to Airport	14

Scheduled Air Service

Nearest Airport	Chippewa Valley Reg. Airport
Miles to Airport	46
Airline Service(s)	United

UTILITIES

Electric Provider Dunn Energy Cooperative

Natural Gas Provider Wisconsin Gas Co.

Telephone Provider Mosaic Telecom
Fiber Optics Yes

Water Provider Private Wells
Number of Wells n/a
Total Well Capacity n/a
Equipment Type
Fluoridated n/a
Total Elevated Storage n/a

Waste Water Provider Municipal
Monthly Design Flow 31,880 GPD
Monthly Average Daily Flow 40,000 GPD
Year Facility Constructed 1979

REAL ESTATE AND TAXATION

REAL ESTATE EQUALIZED VALUES*

	2018	2019	2020
Village of Ridgeland	\$14	\$14	\$15
Dunn County	\$3,115	\$3,283	\$3,501
State of Wisconsin	\$540,155	\$571,083	\$603,039

* NOTE: Equalized values for communities expressed in millions of dollars; Chippewa Falls/Eau Claire/Hudson/ Menomonie/River Falls/County/State in billions of dollars.

TAXATION-2019

Local Property Taxes

Effective Full Value Rate (per \$1,000)	\$20.06
Machinery, Equip and Inventory Tax	Exempt
Real and Personal Property Full Value	\$14,512,700

County Taxes

Sales Tax	0.5%
-----------	------

State Taxes

Sales Tax	5.0%
Corporate Income Tax	7.9%
Personal Income Tax	4 - 7.65%
Capital Gains Tax	30-60% exempt

INSTITUTIONS

EDUCATION

Vocational/Technical

Nearest VoTech	CVTC
Location of VoTech	Menomonie
Miles to VoTech	23

University

Nearest University	UW-Stout - Menomonie
Miles to University	23

HEALTH CARE

Hospital

Nearest Hospital	Barron
Miles to Hospital	14

CONTACTS

LOCAL CONTACT

Kristin Huset, Clerk
Village of Ridgeland
110 Elliot Street
Ridgeland, WI 54763
715-949-2265

COUNTY CONTACT

Bob Bossany, Director
Dunn County EDC
800 Wilson Ave., Suite 219
Menomonie, WI 54751
715-232-4009

REGIONAL CONTACT

WEST CENTRAL WISCONSIN REGIONAL PLANNING COMMISSION

800 Wisconsin Street, Mail Box 9
Eau Claire, WI 54703-3606
Phone: 715-836-2918
Fax: 715-836-2886
EMail: wcvrpc@wcvrpc.org
Internet: <http://www.wcvrpc.org>



Updated January 2021

Community PROFILE

Village of Wheeler Dunn County, Wisconsin

DEMOGRAPHICS

POPULATION

	2010	2020*
Village of Wheeler	348	343
Dunn County	43,857	44,788
State of Wisconsin	5,686,986	5,854,594

Source: U.S. Census *Estimate

HOUSING

Number of Housing Units 2015-2019

Village of Wheeler	145
Dunn County	18,463
State of Wisconsin	2,725,153

Source: U.S. Census, 2015-2019 American Community Survey 5-Year Estimates

2015-2019 Median Value of: Owner-Occ. Units Gross Rent

Village of Wheeler	\$83,800	\$729
Dunn County	\$165,200	\$796
State of Wisconsin	\$197,200	\$867

Source: U.S. Census, 2015-2019 American Community Survey 5-Year Estimates

ECONOMY

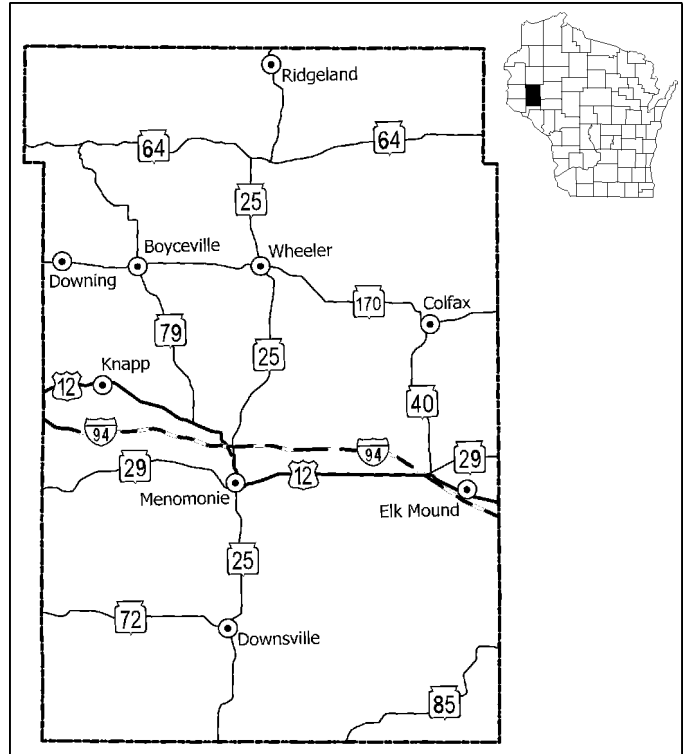
COUNTY EMPLOYMENT BY INDUSTRY - 2015-2019

Industry	Employees
Agriculture/Forestry/Fishing/Hunting/Mining	1,079
Construction	1,467
Manufacturing	4,106
Transportation and Warehousing, and Utilities	1,453
Information	152
Wholesale Trade	507
Retail Trade	3,511
Finance/Insurance/Real Estate/Rental/Leasing	869
Services	9,684
Public Administration	538
TOTAL EMPLOYMENT	23,564

Source: U.S. Census, 2015-2019 American Community Survey 5-Year Estimates

EMPLOYMENT TRENDS

	2015	2019
Dunn Co. Labor Force	23,773	24,111
Dunn Co. Employed	22,705	23,257
Dunn Co. Unemployed	1,068	854
Dunn Co. Unemployment Rate	4.5%	3.5%
Wisconsin Unemployment Rate	4.5%	3.3%
U.S. Unemployment Rate	5.3%	3.7%



ECONOMY con't

2019 WAGES

Occupation	Mean	Median
Bartenders	\$10.58	\$9.73
Bookkeeping/Accounting/Audit Clerk	17.32	16.79
Cashiers	11.09	11.02
Nursing Assistants	15.25	15.17
Office Clerk, General	17.70	17.21
Physical Therapists	40.78	41.77
Secretary/Administrative Assistant	24.28	23.88
Order Clerks	15.83	15.85
Truck Drivers, Heavy/Tractor Trailer	21.84	21.59
Welder/Cutter/Solderer/Brazer	20.37	20.25

Source: Bureau of Labor Statistics, May 2019

INCOME (PER CAPITA)

	2017	2018	2019
Dunn County	\$38,216	\$39,909	\$41,208
State of Wisconsin	\$49,264	\$51,628	\$53,227
United States	\$52,118	\$54,606	\$56,490

Source: U.S. Dept. of Commerce, Bureau of Economic Analysis

INFRASTRUCTURE

TRANSPORTATION

MAJOR HIGHWAYS

Highway Type	Name	Distance to Nearest
State Highways	25, 170	0 miles
U.S. Highways	53	28 miles
Interstate Highways	I-94	10 miles

RAIL SERVICE

Provider(s)	Canadian National
--------------------	-------------------

AIR SERVICE

Local Air Service

Nearest Local Airport	Menomonie Municipal-Score Field
Airport Classification	Medium General Aviation
Miles to Airport	6

Scheduled Air Service

Nearest Airport	Chippewa Valley Reg. Airport
Miles to Airport	31
Airline Service(s)	United

UTILITIES

Electric Provider Dunn Energy Cooperative

Natural Gas Provider Wisconsin Gas Co.

Telephone Provider CenturyLink
Fiber Optics Yes

Water Provider Municipal
Number of Wells 1
Total Well Capacity 30,000 YPD
Equipment Type Electric
Fluoridated No
Total Elevated Storage 50,000 gallons

Waste Water Provider Municipal
Monthly Design Flow 25,000 GPD
Monthly Average Daily Flow 42,342 GPD
Year Facility Constructed 1976

REAL ESTATE AND TAXATION

REAL ESTATE EQUALIZED VALUES*

	2018	2019	2020
Village of Wheeler	\$8	\$9	\$9
Dunn County	\$3,115	\$3,283	\$3,501
State of Wisconsin	\$540,155	\$571,083	\$603,039

* NOTE: Equalized values for communities expressed in millions of dollars; Chippewa Falls/Eau Claire/Hudson/ Menomonie/River Falls/County/State in billions of dollars.

TAXATION-2019

Local Property Taxes

Effective Full Value Rate (per \$1,000)	\$21.21
Machinery, Equip and Inventory Tax	Exempt
Real and Personal Property Full Value	\$10,057,700

County Taxes

Sales Tax	0.5%
-----------	------

State Taxes

Sales Tax	5.0%
Corporate Income Tax	7.9%
Personal Income Tax	4 - 7.65%
Capital Gains Tax	30-60% exempt

INSTITUTIONS

EDUCATION

Vocational/Technical

Nearest VoTech	CVTC
Location of VoTech	Menomonie
Miles to VoTech	10

University

Nearest University	UW-Stout - Menomonie
Miles to University	10

HEALTH CARE

Hospital

Nearest Hospital	Menomonie
Miles to Hospital	10

CONTACTS

LOCAL CONTACT

Robin Goodell, Clerk
Village of Wheeler
PO Box 16
Wheeler, WI 54772
715-632-2449

COUNTY CONTACT

Bob Bossany, Director
Dunn County EDC
800 Wilson Ave., Suite 219
Menomonie, WI 54751
715-232-4009

REGIONAL CONTACT

WEST CENTRAL WISCONSIN REGIONAL PLANNING COMMISSION

800 Wisconsin Street, Mail Box 9
Eau Claire, WI 54703-3606
Phone: 715-836-2918
Fax: 715-836-2886
EMail: wccwrpc@wccwrpc.org
Internet: <http://www.wccwrpc.org>



Updated January 2021