

Community PROFILE

City of Altoona Eau Claire County, Wisconsin

DEMOGRAPHICS

POPULATION

	2010	2020*
City of Altoona	6,706	8,099
Eau Claire County	98,736	103,959
State of Wisconsin	5,686,986	5,854,594

Source: U.S. Census *Estimate

HOUSING

Number of Housing Units 2015-2019

City of Altoona	3,409
Eau Claire County	44,760
State of Wisconsin	2,725,153

Source: U.S. Census, 2015-2019 American Community Survey 5-Year Estimates

2015-2019 Median Value of: Owner-Occ. Units Gross Rent

City of Altoona	\$157,600	\$778
Eau Claire County	\$193,100	\$799
State of Wisconsin	\$197,200	\$867

Source: U.S. Census, 2015-2019 American Community Survey 5-Year Estimates

ECONOMY

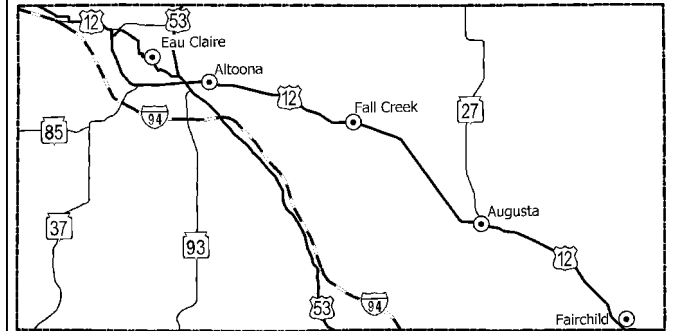
COUNTY EMPLOYMENT BY INDUSTRY - 2015-2019

Industry	Employees
Agriculture/Forestry/Fishing/Hunting/Mining	850
Construction	2,409
Manufacturing	7,129
Transportation and Warehousing, and Utilities	2,967
Information	710
Wholesale Trade	1,336
Retail Trade	8,547
Finance/Insurance/Real Estate/Rental/Leasing	3,823
Services	27,002
Public Administration	1,593
TOTAL EMPLOYMENT	56,366

Source: U.S. Census, 2015-2019 American Community Survey 5-Year Estimates

EMPLOYMENT TRENDS

	2015	2019
Eau Claire Co. Labor Force	58,155	58,872
Eau Claire Co. Employed	55,941	57,071
Eau Claire Co. Unemployed	2,214	1,801
Eau Claire Co. Unemployment Rate	3.8%	3.1%
Wisconsin Unemployment Rate	4.5%	3.3%
U.S. Unemployment Rate	5.3%	3.7%



ECONOMY con't

2019 WAGES

Occupation	Mean	Median
Bartenders	\$10.40	\$9.12
Bookkeeping/Accting/Audit Clerk	19.00	18.35
Cashiers	11.34	11.11
Nursing Assistants	13.76	13.68
Office Clerk, General	16.89	16.41
Physical Therapists	46.90	44.72
Secretary/Administrative Assistant	26.68	26.73
Order Clerks	17.29	17.53
Truck Drivers, Heavy/Tractor Trailer	21.62	19.97
Welder/Cutter/Solderer/Brazer	21.18	19.83

Source: Bureau of Labor Statistics, May 2019

INCOME (PER CAPITA)

	2017	2018	2019
Eau Claire County	\$45,852	\$48,487	\$49,851
State of Wisconsin	\$49,264	\$51,628	\$53,227
United States	\$52,118	\$54,606	\$56,490

Source: U.S. Dept. of Commerce, Bureau of Economic Analysis

INFRASTRUCTURE

TRANSPORTATION

MAJOR HIGHWAYS

Highway Type	Name	Distance to Nearest
State Highways	93	3 miles
U.S. Highways	12, 53	0 miles
Interstate Highways	I-94	4 miles

RAIL SERVICE

Provider(s)	Union Pacific
-------------	---------------

AIR SERVICE

Local Air Service

Nearest Local Airport	Chippewa Valley Regional Airport
Airport Classification	Commercial Service
Miles to Airport	6

Scheduled Air Service

Nearest Airport	Chippewa Valley Reg. Airport
Miles to Airport	6
Airline Service(s)	United

UTILITIES

Electric Provider	Xcel Energy
Natural Gas Provider	Northern States Power Co.
Telephone Provider	AT & T
Fiber Optics	Yes
Water Provider	Municipal
Number of Wells	6
Total Well Capacity	883,248 YPD
Equipment Type	Electric
Fluoridated	No
Total Elevated Storage	1,000,000 gallons
Waste Water Provider	Municipal
Monthly Design Flow	16,300,000 GPD
Monthly Average Daily Flow	6,541,667 GPD
Year Facility Constructed	1981

REAL ESTATE AND TAXATION

REAL ESTATE EQUALIZED VALUES*

	2018	2019	2020
City of Altoona	\$664	\$727	\$789
Eau Claire County	\$8,551	\$8,999	\$9,677
State of Wisconsin	\$540,155	\$571,083	\$603,039

* NOTE: Equalized values for communities expressed in millions of dollars; Chippewa Falls/Eau Claire/Hudson/ Menomonie/River Falls/County/State in billions of dollars.

TAXATION-2019

Local Property Taxes

Effective Full Value Rate (per \$1,000)	\$19.94
Machinery, Equip and Inventory Tax	Exempt
Real and Personal Property Full Value	\$741,668,900

County Taxes

Sales Tax	0.5%
-----------	------

State Taxes

Sales Tax	5.0%
Corporate Income Tax	7.9%
Personal Income Tax	4 - 7.65%
Capital Gains Tax	30-60% exempt

INSTITUTIONS

EDUCATION

Vocational/Technical

Nearest VoTech	CVTC
Location of VoTech	Eau Claire
Miles to VoTech	2

University

Nearest University	UW-Eau Claire
Miles to University	2

HEALTH CARE

Hospital

Nearest Hospital	Eau Claire
Miles to Hospital	2

CONTACTS

LOCAL CONTACT

Michael Golat, Administrator
City of Altoona
1303 Lynn Avenue
Altoona, WI 54720
715-839-6092

COUNTY CONTACT

Luke Hanson, Director
Eau Claire Area EDC
PO Box 1108
Eau Claire, WI 54702-1108
715-834-0070

REGIONAL CONTACT

WEST CENTRAL WISCONSIN REGIONAL PLANNING COMMISSION

800 Wisconsin Street, Mail Box 9
Eau Claire, WI 54703-3606
Phone: 715-836-2918
Fax: 715-836-2886
EMail: wcvrpc@wcvrpc.org
Internet: <http://www.wcvrpc.org>



Updated January 2021

Community PROFILE

City of Augusta Eau Claire County, Wisconsin

DEMOGRAPHICS

POPULATION

	2010	2020*
City of Augusta	1,550	1,518
Eau Claire County	98,736	103,959
State of Wisconsin	5,686,986	5,854,594

Source: U.S. Census *Estimate

HOUSING

Number of Housing Units 2015-2019

City of Augusta	641
Eau Claire County	44,760
State of Wisconsin	2,725,153

Source: U.S. Census, 2015-2019 American Community Survey 5-Year Estimates

2015-2019 Median Value of: Owner-Occ. Units Gross Rent

City of Augusta	\$108,800	\$689
Eau Claire County	\$193,100	\$799
State of Wisconsin	\$197,200	\$867

Source: U.S. Census, 2015-2019 American Community Survey 5-Year Estimates

ECONOMY

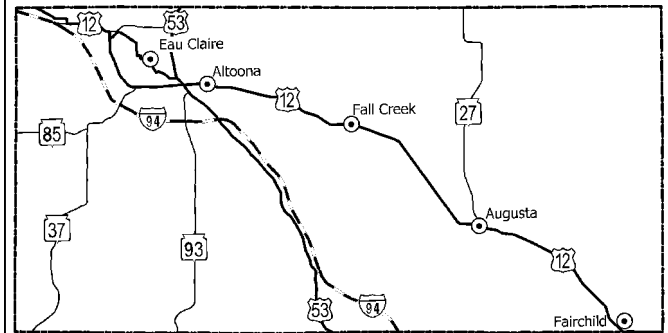
COUNTY EMPLOYMENT BY INDUSTRY - 2015-2019

Industry	Employees
Agriculture/Forestry/Fishing/Hunting/Mining	850
Construction	2,409
Manufacturing	7,129
Transportation and Warehousing, and Utilities	2,967
Information	710
Wholesale Trade	1,336
Retail Trade	8,547
Finance/Insurance/Real Estate/Rental/Leasing	3,823
Services	27,002
Public Administration	1,593
TOTAL EMPLOYMENT	56,366

Source: U.S. Census, 2015-2019 American Community Survey 5-Year Estimates

EMPLOYMENT TRENDS

	2015	2019
Eau Claire Co. Labor Force	58,155	58,872
Eau Claire Co. Employed	55,941	57,071
Eau Claire Co. Unemployed	2,214	1,801
Eau Claire Co. Unemployment Rate	3.8%	3.1%
Wisconsin Unemployment Rate	4.5%	3.3%
U.S. Unemployment Rate	5.3%	3.7%



ECONOMY con't

2019 WAGES

Occupation	Mean	Median
Bartenders	\$10.40	\$9.12
Bookkeeping/Accounting/Audit Clerk	19.00	18.35
Cashiers	11.34	11.11
Nursing Assistants	13.76	13.68
Office Clerk, General	16.89	16.41
Physical Therapists	46.90	44.72
Secretary/Administrative Assistant	26.68	26.73
Order Clerks	17.29	17.53
Truck Drivers, Heavy/Tractor Trailer	21.62	19.97
Welder/Cutter/Solderer/Brazer	21.18	19.83

Source: Bureau of Labor Statistics, May 2019

INCOME (PER CAPITA)

	2017	2018	2019
Eau Claire County	\$45,852	\$48,487	\$49,851
State of Wisconsin	\$49,264	\$51,628	\$53,227
United States	\$52,118	\$54,606	\$56,490

Source: U.S. Dept. of Commerce, Bureau of Economic Analysis

INFRASTRUCTURE

TRANSPORTATION

MAJOR HIGHWAYS

Highway Type	Name	Distance to Nearest
State Highways	27	0 miles
U.S. Highways	12	0 miles
Interstate Highways	I-94	10 miles

RAIL SERVICE

Provider(s)	Union Pacific
-------------	---------------

AIR SERVICE

Local Air Service

Nearest Local Airport	Chippewa Valley Regional Airport
Airport Classification	Commercial Service
Miles to Airport	25

Scheduled Air Service

Nearest Airport	Chippewa Valley Reg. Airport
Miles to Airport	25
Airline Service(s)	United

UTILITIES

Electric Provider	Xcel Energy
Natural Gas Provider	Wisconsin Gas Co.
Telephone Provider	CenturyLink
Fiber Optics	Yes
Water Provider	Municipal
Number of Wells	4
Total Well Capacity	1,598,400 YPD
Equipment Type	Electric/Propane
Fluoridated	No
Total Elevated Storage	1,336,000 gallons
Waste Water Provider	Municipal
Monthly Design Flow	333,600 GPD
Monthly Average Daily Flow	176,667 GPD
Year Facility Constructed	1979

REAL ESTATE AND TAXATION

REAL ESTATE EQUALIZED VALUES*

	2018	2019	2020
City of Augusta	\$80	\$86	\$91
Eau Claire County	\$8,551	\$8,999	\$9,677
State of Wisconsin	\$540,155	\$571,083	\$603,039

* NOTE: Equalized values for communities expressed in millions of dollars; Chippewa Falls/Eau Claire/Hudson/ Menomonie/River Falls/County/State in billions of dollars.

TAXATION-2019

Local Property Taxes

Effective Full Value Rate (per \$1,000)	\$19.86
Machinery, Equip and Inventory Tax	Exempt
Real and Personal Property Full Value	\$94,624,600

County Taxes

Sales Tax	0.5%
-----------	------

State Taxes

Sales Tax	5.0%
Corporate Income Tax	7.9%
Personal Income Tax	4 - 7.65%
Capital Gains Tax	30-60% exempt

INSTITUTIONS

EDUCATION

Vocational/Technical

Nearest VoTech	CVTC
Location of VoTech	Eau Claire
Miles to VoTech	25

University

Nearest University	UW-Eau Claire
Miles to University	25

HEALTH CARE

Hospital

Nearest Hospital	Eau Claire
Miles to Hospital	25

CONTACTS

LOCAL CONTACT

Cynthia Anderegg, Clerk
City of Augusta
145 W. Lincoln, PO Box 475
Augusta, WI 54722
715-286-2555

COUNTY CONTACT

Luke Hanson, Director
Eau Claire Area EDC
PO Box 1108
Eau Claire, WI 54702-1108
715-834-0070

REGIONAL CONTACT

WEST CENTRAL WISCONSIN REGIONAL PLANNING COMMISSION

800 Wisconsin Street, Mail Box 9
Eau Claire, WI 54703-3606
Phone: 715-836-2918
Fax: 715-836-2886
EMail: wcvrpc@wcvrpc.org
Internet: <http://www.wcvrpc.org>



Updated January 2021

Community PROFILE

City of Eau Claire Eau Claire County, Wisconsin

DEMOGRAPHICS

POPULATION

	2010	2020*
City of Eau Claire	65,931	68,429
Eau Claire County	98,736	103,959
State of Wisconsin	5,686,986	5,854,594

Source: U.S. Census *Estimate

HOUSING

Number of Housing Units 2015-2019

City of Eau Claire	29,008
Eau Claire County	44,760
State of Wisconsin	2,725,153

Source: U.S. Census, 2015-2019 American Community Survey 5-Year Estimates

2015-2019 Median Value of: Owner-Occ. Units Gross Rent

City of Eau Claire	\$155,000	\$835
Eau Claire County	\$193,100	\$799
State of Wisconsin	\$197,200	\$867

Source: U.S. Census, 2015-2019 American Community Survey 5-Year Estimates

ECONOMY

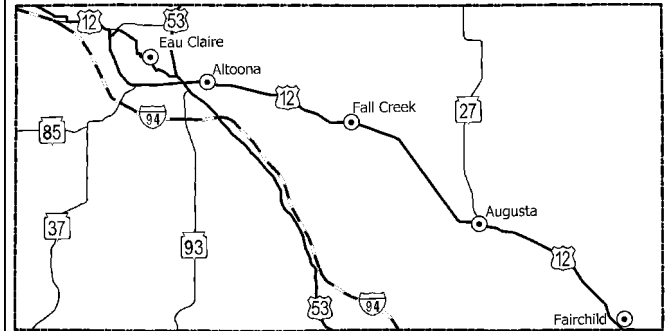
COUNTY EMPLOYMENT BY INDUSTRY - 2015-2019

Industry	Employees
Agriculture/Forestry/Fishing/Hunting/Mining	850
Construction	2,409
Manufacturing	7,129
Transportation and Warehousing, and Utilities	2,967
Information	710
Wholesale Trade	1,336
Retail Trade	8,547
Finance/Insurance/Real Estate/Rental/Leasing	3,823
Services	27,002
Public Administration	1,593
TOTAL EMPLOYMENT	56,366

Source: U.S. Census, 2015-2019 American Community Survey 5-Year Estimates

EMPLOYMENT TRENDS

	2015	2019
Eau Claire Co. Labor Force	58,155	58,872
Eau Claire Co. Employed	55,941	57,071
Eau Claire Co. Unemployed	2,214	1,801
Eau Claire Co. Unemployment Rate	3.8%	3.1%
Wisconsin Unemployment Rate	4.5%	3.3%
U.S. Unemployment Rate	5.3%	3.7%



ECONOMY con't

2019 WAGES

Occupation	Mean	Median
Bartenders	\$10.40	\$9.12
Bookkeeping/Accting/Audit Clerk	19.00	18.35
Cashiers	11.34	11.11
Nursing Assistants	13.76	13.68
Office Clerk, General	16.89	16.41
Physical Therapists	46.90	44.72
Secretary/Administrative Assistant	26.68	26.73
Order Clerks	17.29	17.53
Truck Drivers, Heavy/Tractor Trailer	21.62	19.97
Welder/Cutter/Solderer/Brazer	21.18	19.83

Source: Bureau of Labor Statistics, May 2019

INCOME (PER CAPITA)

	2017	2018	2019
Eau Claire County	\$45,852	\$48,487	\$49,851
State of Wisconsin	\$49,264	\$51,628	\$53,227
United States	\$52,118	\$54,606	\$56,490

Source: U.S. Dept. of Commerce, Bureau of Economic Analysis

INFRASTRUCTURE

TRANSPORTATION

MAJOR HIGHWAYS

Highway Type	Name	Distance to Nearest
State Highways	29, 37, 85, 93, 124	0 miles
U.S. Highways	12, 53	0 miles
Interstate Highways	I-94	1 miles

RAIL SERVICE

Provider(s)	
	Union Pacific

AIR SERVICE

Local Air Service

Nearest Local Airport	Chippewa Valley Regional Airport
Airport Classification	Commercial Service
Miles to Airport	0

Scheduled Air Service

Nearest Airport	Chippewa Valley Reg. Airport
Miles to Airport	0
Airline Service(s)	United

UTILITIES

Electric Provider	Xcel Energy
Natural Gas Provider	Northern States Power Co.
Telephone Provider	AT & T
Fiber Optics	Yes
Water Provider	Municipal
Number of Wells	16
Total Well Capacity	27,060,000 YPD
Equipment Type	Electric/Nat Gas/Diesel
Fluoridated	Yes
Total Elevated Storage	16,450,000 gallons
Waste Water Provider	Municipal
Monthly Design Flow	16,300,000 GPD
Monthly Average Daily Flow	6,541,667 GPD
Year Facility Constructed	1981

REAL ESTATE AND TAXATION

REAL ESTATE EQUALIZED VALUES*

	2018	2019	2020
City of Eau Claire	\$5,337	\$5,582	\$5,983
Eau Claire County	\$8,551	\$8,999	\$9,677
State of Wisconsin	\$540,155	\$571,083	\$603,039

* NOTE: Equalized values for communities expressed in millions of dollars; Chippewa Falls/Eau Claire/Hudson/ Menomonie/River Falls/County/State in billions of dollars.

TAXATION-2019

Local Property Taxes

Effective Full Value Rate (per \$1,000)	\$19.26
Machinery, Equip and Inventory Tax	Exempt
Real and Personal Property Full Value	\$5,724,551,200

County Taxes

Sales Tax	0.5%
-----------	------

State Taxes

Sales Tax	5.0%
Corporate Income Tax	7.9%
Personal Income Tax	4 - 7.65%
Capital Gains Tax	30-60% exempt

INSTITUTIONS

EDUCATION

Vocational/Technical

Nearest VoTech	CVTC
Location of VoTech	Eau Claire
Miles to VoTech	0

University

Nearest University	UW-Eau Claire
Miles to University	0

HEALTH CARE

Hospital

Nearest Hospital	Eau Claire
Miles to Hospital	0

CONTACTS

LOCAL CONTACT

Aaron White, Eco Dev Manag
City of Eau Claire
203 S. Farwell St., Box 5148
Eau Claire, WI 54702
715-839-6047

COUNTY CONTACT

Luke Hanson, Director
Eau Claire Area EDC
PO Box 1108
Eau Claire, WI 54702-1108
715-834-0070

REGIONAL CONTACT

WEST CENTRAL WISCONSIN REGIONAL PLANNING COMMISSION

800 Wisconsin Street, Mail Box 9
Eau Claire, WI 54703-3606
Phone: 715-836-2918
Fax: 715-836-2886
EMail: wcvrpc@wcvrpc.org
Internet: <http://www.wcvrpc.org>



Updated January 2021

Community PROFILE

Village of Fairchild Eau Claire County, Wisconsin

DEMOGRAPHICS

POPULATION

	2010	2020*
Village of Fairchild	550	535
Eau Claire County	98,736	103,959
State of Wisconsin	5,686,986	5,854,594

Source: U.S. Census

*Estimate

HOUSING

Number of Housing Units 2015-2019

Village of Fairchild	288
Eau Claire County	44,760
State of Wisconsin	2,725,153

Source: U.S. Census, 2015-2019 American Community Survey 5-Year Estimates

2015-2019 Median Value of: Owner-Occ. Units Gross Rent

Village of Fairchild	\$67,600	\$639
Eau Claire County	\$193,100	\$799
State of Wisconsin	\$197,200	\$867

Source: U.S. Census, 2015-2019 American Community Survey 5-Year Estimates

ECONOMY

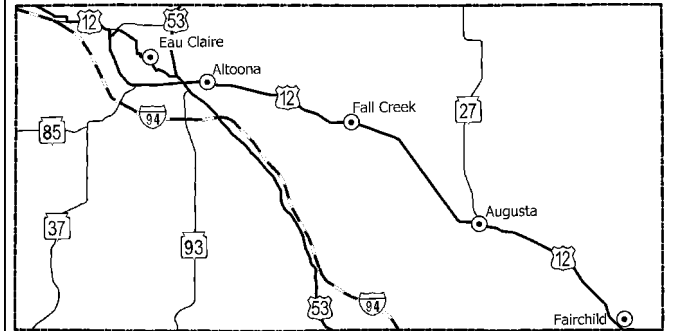
COUNTY EMPLOYMENT BY INDUSTRY - 2015-2019

Industry	Employees
Agriculture/Forestry/Fishing/Hunting/Mining	850
Construction	2,409
Manufacturing	7,129
Transportation and Warehousing, and Utilities	2,967
Information	710
Wholesale Trade	1,336
Retail Trade	8,547
Finance/Insurance/Real Estate/Rental/Leasing	3,823
Services	27,002
Public Administration	1,593
TOTAL EMPLOYMENT	56,366

Source: U.S. Census, 2015-2019 American Community Survey 5-Year Estimates

EMPLOYMENT TRENDS

	2015	2019
Eau Claire Co. Labor Force	58,155	58,872
Eau Claire Co. Employed	55,941	57,071
Eau Claire Co. Unemployed	2,214	1,801
Eau Claire Co. Unemployment Rate	3.8%	3.1%
Wisconsin Unemployment Rate	4.5%	3.3%
U.S. Unemployment Rate	5.3%	3.7%



ECONOMY con't

2019 WAGES

Occupation	Mean	Median
Bartenders	\$10.40	\$9.12
Bookkeeping/Accting/Audit Clerk	19.00	18.35
Cashiers	11.34	11.11
Nursing Assistants	13.76	13.68
Office Clerk, General	16.89	16.41
Physical Therapists	46.90	44.72
Secretary/Administrative Assistant	26.68	26.73
Order Clerks	17.29	17.53
Truck Drivers, Heavy/Tractor Trailer	21.62	19.97
Welder/Cutter/Solderer/Brazer	21.18	19.83

Source: Bureau of Labor Statistics, May 2019

INCOME (PER CAPITA)

	2017	2018	2019
Eau Claire County	\$45,852	\$48,487	\$49,851
State of Wisconsin	\$49,264	\$51,628	\$53,227
United States	\$52,118	\$54,606	\$56,490

Source: U.S. Dept. of Commerce, Bureau of Economic Analysis

INFRASTRUCTURE

TRANSPORTATION

MAJOR HIGHWAYS

Highway Type	Name	Distance to Nearest
State Highways	27	0 miles
U.S. Highways	10	0 miles
Interstate Highways	I-94	13 miles

RAIL SERVICE

Provider(s)	Union Pacific
--------------------	---------------

AIR SERVICE

Local Air Service

Nearest Local Airport	Neillsville Municipal
Airport Classification	Small General Aviation
Miles to Airport	17

Scheduled Air Service

Nearest Airport	Chippewa Valley Reg. Airport
Miles to Airport	36
Airline Service(s)	United

UTILITIES

Electric Provider	Xcel Energy
Natural Gas Provider	Wisconsin Gas Co.
Telephone Provider	CenturyLink
Fiber Optics	Yes
Water Provider	Municipal
Number of Wells	2
Total Well Capacity	304,000 YPD
Equipment Type	Electric
Fluoridated	No
Total Elevated Storage	137,000 gallons
Waste Water Provider	Municipal
Monthly Design Flow	118,000 GPD
Monthly Average Daily Flow	65,333 GPD
Year Facility Constructed	

REAL ESTATE AND TAXATION

REAL ESTATE EQUALIZED VALUES*

	2018	2019	2020
Village of Fairchild	\$13	\$13	\$13
Eau Claire County	\$8,551	\$8,999	\$9,677
State of Wisconsin	\$540,155	\$571,083	\$603,039

* NOTE: Equalized values for communities expressed in millions of dollars; Chippewa Falls/Eau Claire/Hudson/ Menomonie/River Falls/County/State in billions of dollars.

TAXATION-2019

Local Property Taxes

Effective Full Value Rate (per \$1,000)	\$20.62
Machinery, Equip and Inventory Tax	Exempt
Real and Personal Property Full Value	\$13,592,300

County Taxes

Sales Tax	0.5%
-----------	------

State Taxes

Sales Tax	5.0%
Corporate Income Tax	7.9%
Personal Income Tax	4 - 7.65%
Capital Gains Tax	30-60% exempt

INSTITUTIONS

EDUCATION

Vocational/Technical

Nearest VoTech	CVTC
Location of VoTech	Eau Claire
Miles to VoTech	36

University

Nearest University	UW-Eau Claire
Miles to University	36

HEALTH CARE

Hospital

Nearest Hospital	Neillsville
Miles to Hospital	19

CONTACTS

LOCAL CONTACT

Billie Waugh, Clerk
 Village of Fairchild
 121 Farmer Street
 Fairchild, WI 54741
 715-334-3002

COUNTY CONTACT

Luke Hanson, Director
 Eau Claire Area EDC
 PO Box 1108
 Eau Claire, WI 54702-1108
 715-834-0070

REGIONAL CONTACT

WEST CENTRAL WISCONSIN REGIONAL PLANNING COMMISSION

800 Wisconsin Street, Mail Box 9
 Eau Claire, WI 54703-3606
 Phone: 715-836-2918
 Fax: 715-836-2886
 EMail: wccwrpc@wccwrpc.org
 Internet: <http://www.wccwrpc.org>



Updated January 2021

Community PROFILE

Village of Fall Creek Eau Claire County, Wisconsin

DEMOGRAPHICS

POPULATION

	2010	2020*
Village of Fall Creek	1,315	1,269
Eau Claire County	98,736	103,959
State of Wisconsin	5,686,986	5,854,594

Source: U.S. Census *Estimate

HOUSING

Number of Housing Units 2015-2019

Village of Fall Creek	627
Eau Claire County	44,760
State of Wisconsin	2,725,153

Source: U.S. Census, 2015-2019 American Community Survey 5-Year Estimates

2015-2019 Median Value of: Owner-Occ. Units Gross Rent

Village of Fall Creek	\$136,200	\$696
Eau Claire County	\$193,100	\$799
State of Wisconsin	\$197,200	\$867

Source: U.S. Census, 2015-2019 American Community Survey 5-Year Estimates

ECONOMY

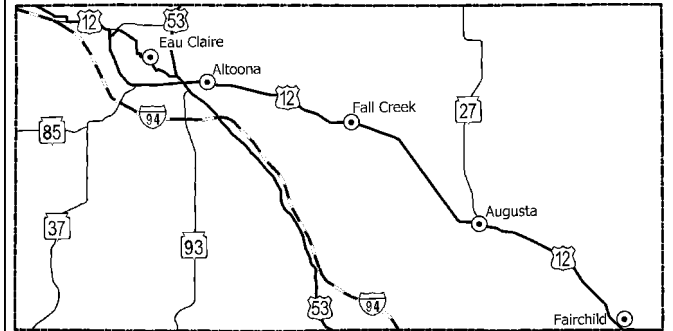
COUNTY EMPLOYMENT BY INDUSTRY - 2015-2019

Industry	Employees
Agriculture/Forestry/Fishing/Hunting/Mining	850
Construction	2,409
Manufacturing	7,129
Transportation and Warehousing, and Utilities	2,967
Information	710
Wholesale Trade	1,336
Retail Trade	8,547
Finance/Insurance/Real Estate/Rental/Leasing	3,823
Services	27,002
Public Administration	1,593
TOTAL EMPLOYMENT	56,366

Source: U.S. Census, 2015-2019 American Community Survey 5-Year Estimates

EMPLOYMENT TRENDS

	2015	2019
Eau Claire Co. Labor Force	58,155	58,872
Eau Claire Co. Employed	55,941	57,071
Eau Claire Co. Unemployed	2,214	1,801
Eau Claire Co. Unemployment Rate	3.8%	3.1%
Wisconsin Unemployment Rate	4.5%	3.3%
U.S. Unemployment Rate	5.3%	3.7%



ECONOMY con't

2019 WAGES

Occupation	Mean	Median
Bartenders	\$10.40	\$9.12
Bookkeeping/Accting/Audit Clerk	19.00	18.35
Cashiers	11.34	11.11
Nursing Assistants	13.76	13.68
Office Clerk, General	16.89	16.41
Physical Therapists	46.90	44.72
Secretary/Administrative Assistant	26.68	26.73
Order Clerks	17.29	17.53
Truck Drivers, Heavy/Tractor Trailer	21.62	19.97
Welder/Cutter/Solderer/Brazer	21.18	19.83

Source: Bureau of Labor Statistics, May 2019

INCOME (PER CAPITA)

	2017	2018	2019
Eau Claire County	\$45,852	\$48,487	\$49,851
State of Wisconsin	\$49,264	\$51,628	\$53,227
United States	\$52,118	\$54,606	\$56,490

Source: U.S. Dept. of Commerce, Bureau of Economic Analysis

INFRASTRUCTURE

TRANSPORTATION

MAJOR HIGHWAYS

Highway Type	Name	Distance to Nearest
State Highways	27	9 miles
U.S. Highways	12	0 miles
Interstate Highways	I-94	12 miles

RAIL SERVICE

Provider(s)	
	Union Pacific

AIR SERVICE

Local Air Service

Nearest Local Airport	Chippewa Valley Regional Airport
Airport Classification	Commercial Service
Miles to Airport	18

Scheduled Air Service

Nearest Airport	Chippewa Valley Reg. Airport
Miles to Airport	18
Airline Service(s)	United

UTILITIES

Electric Provider	Xcel Energy
Natural Gas Provider	Northern States Power Co.
Telephone Provider	CenturyLink
Fiber Optics	Yes
Water Provider	Municipal
Number of Wells	3
Total Well Capacity	92,735 YPD
Equipment Type	Electric
Fluoridated	No
Total Elevated Storage	250,000 gallons
Waste Water Provider	Municipal
Monthly Design Flow	136,000 GPD
Monthly Average Daily Flow	64,033 GPD
Year Facility Constructed	1984

REAL ESTATE AND TAXATION

REAL ESTATE EQUALIZED VALUES*

	2018	2019	2020
Village of Fall Creek	\$79	\$86	\$93
Eau Claire County	\$8,551	\$8,999	\$9,677
State of Wisconsin	\$540,155	\$571,083	\$603,039

* NOTE: Equalized values for communities expressed in millions of dollars; Chippewa Falls/Eau Claire/Hudson/ Menomonie/River Falls/County/State in billions of dollars.

TAXATION-2019

Local Property Taxes

Effective Full Value Rate (per \$1,000)	\$20.27
Machinery, Equip and Inventory Tax	Exempt
Real and Personal Property Full Value	\$86,516,000

County Taxes

Sales Tax	0.5%
-----------	------

State Taxes

Sales Tax	5.0%
Corporate Income Tax	7.9%
Personal Income Tax	4 - 7.65%
Capital Gains Tax	30-60% exempt

INSTITUTIONS

EDUCATION

Vocational/Technical

Nearest VoTech	CVTC
Location of VoTech	Eau Claire
Miles to VoTech	15

University

Nearest University	UW-Eau Claire
Miles to University	15

HEALTH CARE

Hospital

Nearest Hospital	Eau Claire
Miles to Hospital	15

CONTACTS

LOCAL CONTACT

Renee Roemhild, Clerk
Village of Fall Creek
PO Box 156
Fall Creek, WI 54742
715-877-2177

COUNTY CONTACT

Luke Hanson, Director
Eau Claire Area EDC
PO Box 1108
Eau Claire, WI 54702-1108
715-834-0070

REGIONAL CONTACT

WEST CENTRAL WISCONSIN REGIONAL PLANNING COMMISSION

800 Wisconsin Street, Mail Box 9
Eau Claire, WI 54703-3606
Phone: 715-836-2918
Fax: 715-836-2886
EMail: wccwrpc@wccwrpc.org
Internet: <http://www.wccwrpc.org>



Updated January 2021