

# Community Profile

## Village of Boyceville

Dunn County, Wisconsin

### DEMOGRAPHICS

#### POPULATION

	2010	2017*
Village of Boyceville	1,086	1,085
Dunn County	43,857	44,603
State of Wisconsin	5,686,986	5,783,278

Source: U.S. Census \*Estimate

#### HOUSING

##### Number of Housing Units 2012-2016

Village of Boyceville	445
Dunn County	18,090
State of Wisconsin	2,649,597

Source: U.S. Census, 2012-2016 American Community Survey 5-Year Estimates

##### 2012-2016 Median Value of: Owner-Occ. Units Gross Rent

Village of Boyceville	\$93,100	\$541
Dunn County	\$154,500	\$728
State of Wisconsin	\$167,000	\$789

Source: U.S. Census, 2012-2016 American Community Survey 5-Year Estimates

#### ECONOMY

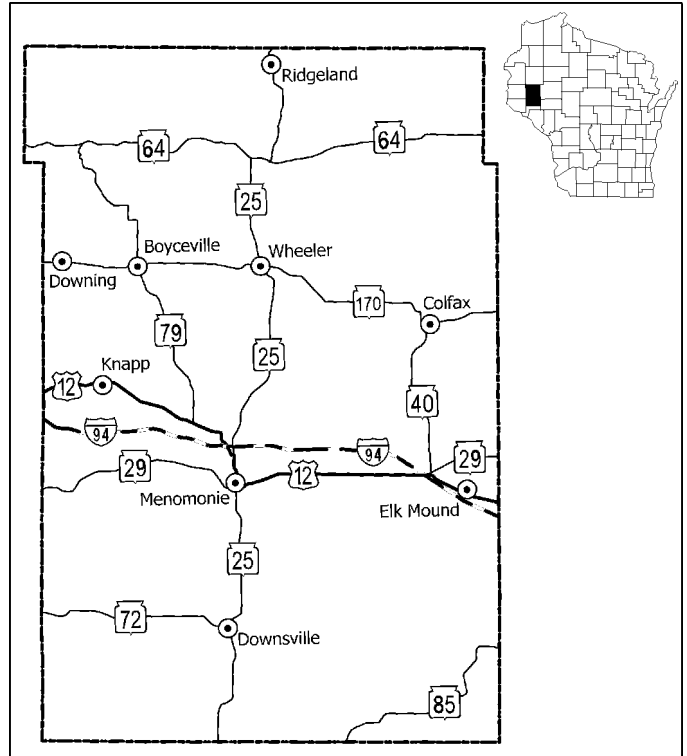
##### COUNTY EMPLOYMENT BY INDUSTRY - 2012-2016

Industry	Employees
Agriculture/Forestry/Fishing/Hunting/Mining	1,221
Construction	1,311
Manufacturing	3,617
Transportation and Warehousing, and Utilities	1,181
Information	169
Wholesale Trade	715
Retail Trade	3,175
Finance/Insurance/Real Estate/Rental/Leasing	1,012
Services	9,895
Public Administration	487
<b>TOTAL EMPLOYMENT</b>	<b>22,783</b>

Source: U.S. Census, 2012-2016 American Community Survey 5-Year Estimates

##### EMPLOYMENT TRENDS

	2012	2016
Dunn Co. Labor Force	23,431	24,383
Dunn Co. Employed	21,890	23,360
Dunn Co. Unemployed	1,541	1,023
Dunn Co. Unemployment Rate	6.6%	4.2%
Wisconsin Unemployment Rate	7.8%	4.1%
U.S. Unemployment Rate	8.9%	4.9%



#### ECONOMY con't

##### 2016 WAGES

Occupation	Mean	Median
Bartenders	\$9.02	\$8.89
Bookkeeping/Accting/Audit Clerk	16.36	16.27
Cashiers	9.52	9.22
Nursing Assistants	13.64	13.57
Office Clerk, General	14.83	14.72
Physical Therapists	37.50	38.67
Secretary/Administrative Assistant	23.26	21.86
Stock Clerk/Order Fillers	11.64	10.28
Truck Drivers, Heavy/Tractor Trailer	19.61	19.33
Welder/Cutter/Solderer/Brazer	18.91	18.62

Source: Bureau of Labor Statistics, May 2016

##### INCOME (PER CAPITA)

	2014	2015	2016
Dunn County	\$36,201	\$36,035	\$36,411
State of Wisconsin	\$44,296	\$45,960	\$46,762
United States	\$46,494	\$48,451	\$49,246

Source: U.S. Dept. of Commerce, Bureau of Economic Analysis

## INFRASTRUCTURE

### TRANSPORTATION

#### MAJOR HIGHWAYS

Highway Type	Name	Distance to Nearest
State Highways	79, 170	0 miles
U.S. Highways	53	34 miles
Interstate Highways	I-94	11 miles

#### RAIL SERVICE

Provider(s)	Canadian National
-------------	-------------------

#### AIR SERVICE

##### Local Air Service

Nearest Local Airport	Boyceville Municipal
Airport Classification	Small General Aviation
Miles to Airport	0

##### Scheduled Air Service

Nearest Airport	Chippewa Valley Reg. Airport
Miles to Airport	40
Airline Service(s)	United

### UTILITIES

**Electric Provider** Dunn Energy Cooperative

**Natural Gas Provider** Wisconsin Gas Co.

**Telecomm Provider** CenturyLink  
Fiber Optics Yes

**Water Provider** Municipal  
Number of Wells 2  
Total Well Capacity 1,188,000 YPD  
Equipment Type Electric  
Fluoridated No  
Total Elevated Storage 250,000 gallons

**Waste Water Provider** Municipal  
Monthly Design Flow 320,000 GPD  
Monthly Average Daily Flow 156,225 GPD  
Year Facility Constructed 1991

## REAL ESTATE AND TAXATION

### REAL ESTATE EQUALIZED VALUES\*

	2015	2016	2017
Village of Boyceville	\$40	\$41	\$43
Dunn County	\$2,708	\$2,811	\$2,921
State of Wisconsin	\$478,301	\$492,540	\$513,090

\* NOTE: Equalized values expressed in millions of dollars.

## TAXATION-2016

### Local Property Taxes

Effective Full Value Rate (per \$1,000)	\$21.92
Machinery, Equip and Inventory Tax	Exempt
Real and Personal Property Full Value	\$44,074,900

### County Taxes

Sales Tax	0.5%
-----------	------

### State Taxes

Sales Tax	5.0%
Corporate Income Tax	7.9%
Personal Income Tax	4 - 7.65%
Capital Gains Tax	60% exemption

## INSTITUTIONS

### EDUCATION

#### Vocational/Technical

Nearest VoTech	CVTC
Location of VoTech	Menomonie
Miles to VoTech	11

#### University

Nearest University	UW-Stout - Menomonie
Miles to University	11

### HEALTH CARE

#### Hospital

Nearest Hospital	Menomonie
Miles to Hospital	15

## CONTACTS

### LOCAL CONTACT

Darlene Lee, Clerk  
Village of Boyceville  
PO Box 368  
Boyceville, WI 54725  
715-643-2351

### COUNTY CONTACT

Eric S. Turner, Director  
Dunn County EDC  
800 Wilson Ave., Suite 219  
Menomonie, WI 54751  
715-232-4009

### REGIONAL CONTACT

#### WEST CENTRAL WISCONSIN REGIONAL PLANNING COMMISSION

800 Wisconsin Street, Mail Box 9  
Eau Claire, WI 54703-3606  
Phone: 715-836-2918  
Fax: 715-836-2886  
EMail: [wccwrpc@wccwrpc.org](mailto:wccwrpc@wccwrpc.org)  
Internet: <http://www.wccwrpc.org>



Updated January, 2018

# Community Profile

## Village of Colfax Dunn County, Wisconsin

### DEMOGRAPHICS

#### POPULATION

	2010	2017*
Village of Colfax	1,158	1,116
Dunn County	43,857	44,603
State of Wisconsin	5,686,986	5,783,278

Source: U.S. Census \*Estimate

#### HOUSING

Number of Housing Units	2012-2016
Village of Colfax	484
Dunn County	18,090
State of Wisconsin	2,649,597

Source: U.S. Census, 2012-2016 American Community Survey 5-Year Estimates

2012-2016 Median Value of:	Owner-Occ. Units	Gross Rent
Village of Colfax	\$97,500	\$614
Dunn County	\$154,500	\$728
State of Wisconsin	\$167,000	\$789

Source: U.S. Census, 2012-2016 American Community Survey 5-Year Estimates

#### ECONOMY

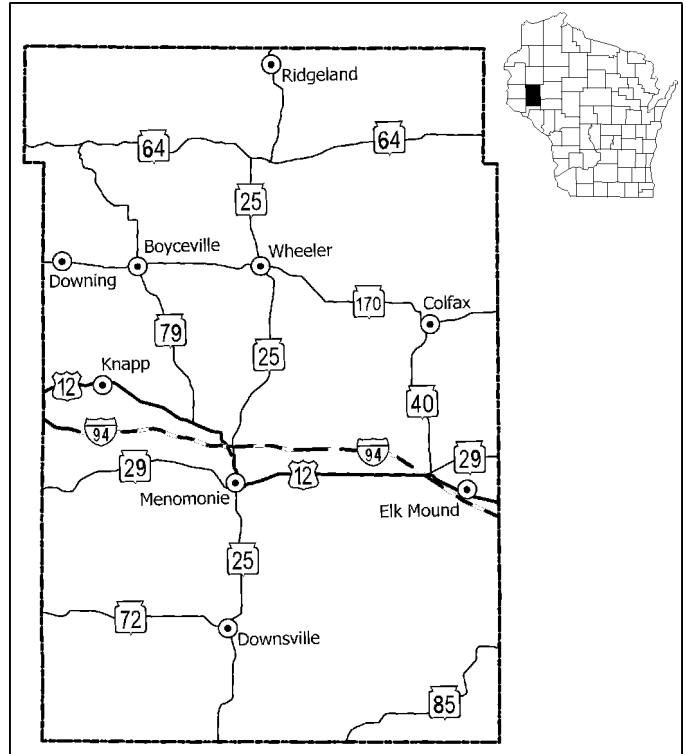
##### COUNTY EMPLOYMENT BY INDUSTRY - 2012-2016

Industry	Employees
Agriculture/Forestry/Fishing/Hunting/Mining	1,221
Construction	1,311
Manufacturing	3,617
Transportation and Warehousing, and Utilities	1,181
Information	169
Wholesale Trade	715
Retail Trade	3,175
Finance/Insurance/Real Estate/Rental/Leasing	1,012
Services	9,895
Public Administration	487
<b>TOTAL EMPLOYMENT</b>	<b>22,783</b>

Source: U.S. Census, 2012-2016 American Community Survey 5-Year Estimates

##### EMPLOYMENT TRENDS

	2012	2016
Dunn Co. Labor Force	23,431	24,383
Dunn Co. Employed	21,890	23,360
Dunn Co. Unemployed	1,541	1,023
Dunn Co. Unemployment Rate	6.6%	4.2%
Wisconsin Unemployment Rate	7.8%	4.1%
U.S. Unemployment Rate	8.9%	4.9%



#### ECONOMY con't

##### 2016 WAGES

Occupation	Mean	Median
Bartenders	\$9.02	\$8.89
Bookkeeping/Accounting/Audit Clerk	16.36	16.27
Cashiers	9.52	9.22
Nursing Assistants	13.64	13.57
Office Clerk, General	14.83	14.72
Physical Therapists	37.50	38.67
Secretary/Administrative Assistant	23.26	21.86
Stock Clerk/Order Fillers	11.64	10.28
Truck Drivers, Heavy/Tractor Trailer	19.61	19.33
Welder/Cutter/Solderer/Brazer	18.91	18.62

Source: Bureau of Labor Statistics, May 2016

##### INCOME (PER CAPITA)

	2014	2015	2016
Dunn County	\$36,201	\$36,035	\$36,411
State of Wisconsin	\$44,296	\$45,960	\$46,762
United States	\$46,494	\$48,451	\$49,246

Source: U.S. Dept. of Commerce, Bureau of Economic Analysis

## INFRASTRUCTURE

### TRANSPORTATION

#### MAJOR HIGHWAYS

Highway Type	Name	Distance to Nearest
State Highways	40, 170	0 miles
U.S. Highways	53	18 miles
Interstate Highways	I-94	8 miles

#### RAIL SERVICE

Provider(s)	Canadian National
-------------	-------------------

#### AIR SERVICE

##### Local Air Service

Nearest Local Airport	Boyceville Municipal
Airport Classification	Small General Aviation
Miles to Airport	16

##### Scheduled Air Service

Nearest Airport	Chippewa Valley Reg. Airport
Miles to Airport	25
Airline Service(s)	United

### UTILITIES

**Electric Provider** Dunn Energy Cooperative

**Natural Gas Provider** Wisconsin Gas Co.

**Telecomm Provider** CenturyLink  
Fiber Optics Yes

**Water Provider** Municipal  
Number of Wells 3  
Total Well Capacity 963,000 YPD  
Equipment Type Electric  
Fluoridated n/a  
Total Elevated Storage 150,000 gallons

**Waste Water Provider** Municipal  
Monthly Design Flow 102,200 GPD  
Monthly Average Daily Flow 45,300 GPD  
Year Facility Constructed 1982

## REAL ESTATE AND TAXATION

### REAL ESTATE EQUALIZED VALUES\*

	2015	2016	2017
Village of Colfax	\$46	\$45	\$49
Dunn County	\$2,708	\$2,811	\$2,921
State of Wisconsin	\$478,301	\$492,540	\$513,090

\* NOTE: Equalized values expressed in millions of dollars.

## TAXATION-2016

### Local Property Taxes

Effective Full Value Rate (per \$1,000)	\$26.53
Machinery, Equip and Inventory Tax	Exempt
Real and Personal Property Full Value	\$46,526,100

### County Taxes

Sales Tax	0.5%
-----------	------

### State Taxes

Sales Tax	5.0%
Corporate Income Tax	7.9%
Personal Income Tax	4 - 7.65%
Capital Gains Tax	60% exemption

## INSTITUTIONS

### EDUCATION

#### Vocational/Technical

Nearest VoTech	CVTC
Location of VoTech	Menomonie
Miles to VoTech	18

#### University

Nearest University	UW-Stout - Menomonie
Miles to University	18

### HEALTH CARE

#### Hospital

Nearest Hospital	Menomonie
Miles to Hospital	18

## CONTACTS

### LOCAL CONTACT

Lynn Niggemann, Administrat  
Village of Colfax  
PO Box 417  
Colfax, WI 54730  
715-962-3311

### COUNTY CONTACT

Eric S. Turner, Director  
Dunn County EDC  
800 Wilson Ave., Suite 219  
Menomonie, WI 54751  
715-232-4009

### REGIONAL CONTACT

#### WEST CENTRAL WISCONSIN REGIONAL PLANNING COMMISSION

800 Wisconsin Street, Mail Box 9  
Eau Claire, WI 54703-3606  
Phone: 715-836-2918  
Fax: 715-836-2886  
EMail: [wccwrpc@wccwrpc.org](mailto:wccwrpc@wccwrpc.org)  
Internet: <http://www.wccwrpc.org>



Updated January, 2018

# Community Profile

## Village of Downing Dunn County, Wisconsin

### DEMOGRAPHICS

#### POPULATION

	2010	2017*
Village of Downing	265	262
Dunn County	43,857	44,603
State of Wisconsin	5,686,986	5,783,278

Source: U.S. Census \*Estimate

#### HOUSING

##### Number of Housing Units 2012-2016

Village of Downing	105
Dunn County	18,090
State of Wisconsin	2,649,597

Source: U.S. Census, 2012-2016 American Community Survey 5-Year Estimates

##### 2012-2016 Median Value of: Owner-Occ. Units Gross Rent

Village of Downing	\$111,800	\$725
Dunn County	\$154,500	\$728
State of Wisconsin	\$167,000	\$789

Source: U.S. Census, 2012-2016 American Community Survey 5-Year Estimates

#### ECONOMY

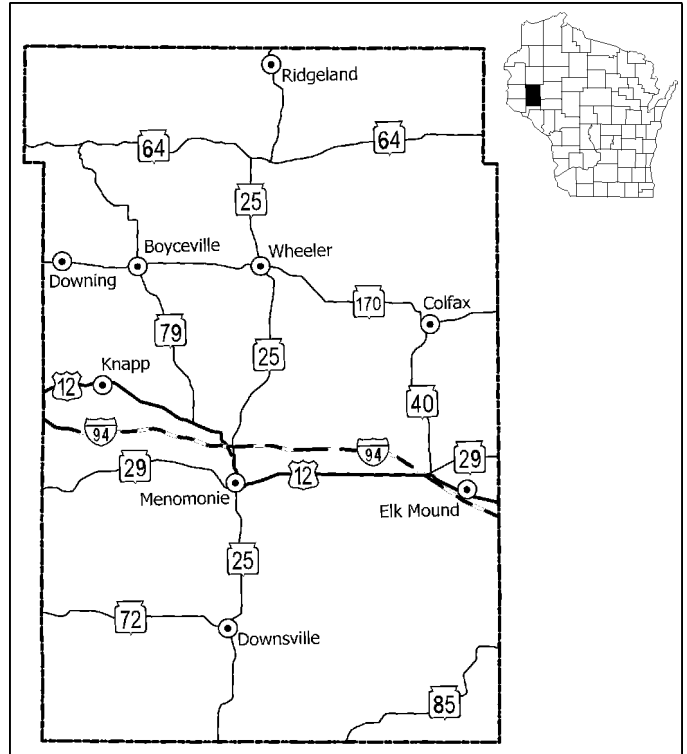
##### COUNTY EMPLOYMENT BY INDUSTRY - 2012-2016

Industry	Employees
Agriculture/Forestry/Fishing/Hunting/Mining	1,221
Construction	1,311
Manufacturing	3,617
Transportation and Warehousing, and Utilities	1,181
Information	169
Wholesale Trade	715
Retail Trade	3,175
Finance/Insurance/Real Estate/Rental/Leasing	1,012
Services	9,895
Public Administration	487
<b>TOTAL EMPLOYMENT</b>	<b>22,783</b>

Source: U.S. Census, 2012-2016 American Community Survey 5-Year Estimates

##### EMPLOYMENT TRENDS

	2012	2016
Dunn Co. Labor Force	23,431	24,383
Dunn Co. Employed	21,890	23,360
Dunn Co. Unemployed	1,541	1,023
Dunn Co. Unemployment Rate	6.6%	4.2%
Wisconsin Unemployment Rate	7.8%	4.1%
U.S. Unemployment Rate	8.9%	4.9%



#### ECONOMY con't

##### 2016 WAGES

Occupation	Mean	Median
Bartenders	\$9.02	\$8.89
Bookkeeping/Accting/Audit Clerk	16.36	16.27
Cashiers	9.52	9.22
Nursing Assistants	13.64	13.57
Office Clerk, General	14.83	14.72
Physical Therapists	37.50	38.67
Secretary/Administrative Assistant	23.26	21.86
Stock Clerk/Order Fillers	11.64	10.28
Truck Drivers, Heavy/Tractor Trailer	19.61	19.33
Welder/Cutter/Solderer/Brazer	18.91	18.62

Source: Bureau of Labor Statistics, May 2016

##### INCOME (PER CAPITA)

	2014	2015	2016
Dunn County	\$36,201	\$36,035	\$36,411
State of Wisconsin	\$44,296	\$45,960	\$46,762
United States	\$46,494	\$48,451	\$49,246

Source: U.S. Dept. of Commerce, Bureau of Economic Analysis

## INFRASTRUCTURE

### TRANSPORTATION

#### MAJOR HIGHWAYS

Highway Type	Name	Distance to Nearest
State Highways	170	0 miles
U.S. Highways	53	39 miles
Interstate Highways	I-94	12 miles

#### RAIL SERVICE

Provider(s)	None
-------------	------

#### AIR SERVICE

##### Local Air Service

Nearest Local Airport	Boyceville Municipal
Airport Classification	Small General Aviation
Miles to Airport	5

##### Scheduled Air Service

Nearest Airport	Chippewa Valley Reg. Airport
Miles to Airport	42
Airline Service(s)	United

### UTILITIES

**Electric Provider** Dunn Energy Cooperative

**Natural Gas Provider** Wisconsin Gas Co.

**Telecomm Provider** CenturyLink  
Fiber Optics Yes

**Water Provider** Private Wells

Number of Wells	n/a
Total Well Capacity	n/a
Equipment Type	
Fluoridated	n/a
Total Elevated Storage	n/a

**Waste Water Provider** City of Glenwood City

Monthly Design Flow	262,000 GPD
Monthly Average Daily Flow	167,917 GPD
Year Facility Constructed	1982

## REAL ESTATE AND TAXATION

### REAL ESTATE EQUALIZED VALUES\*

	2015	2016	2017
Village of Downing	\$10	\$10	\$10
Dunn County	\$2,708	\$2,811	\$2,921
State of Wisconsin	\$478,301	\$492,540	\$513,090

\* NOTE: Equalized values expressed in millions of dollars.

## TAXATION-2016

### Local Property Taxes

Effective Full Value Rate (per \$1,000)	\$20.63
Machinery, Equip and Inventory Tax	Exempt
Real and Personal Property Full Value	\$9,846,400

### County Taxes

Sales Tax	0.5%
-----------	------

### State Taxes

Sales Tax	5.0%
Corporate Income Tax	7.9%
Personal Income Tax	4 - 7.65%
Capital Gains Tax	60% exemption

## INSTITUTIONS

### EDUCATION

#### Vocational/Technical

Nearest VoTech	CVTC
Location of VoTech	Menomonie
Miles to VoTech	16

#### University

Nearest University	UW-Stout - Menomonie
Miles to University	16

### HEALTH CARE

#### Hospital

Nearest Hospital	Menomonie
Miles to Hospital	16

## CONTACTS

### LOCAL CONTACT

Susan Petranovich, Clerk  
Village of Downing  
120 Main Street  
Downing, WI 54734  
715-265-4952

### COUNTY CONTACT

Eric S. Turner, Director  
Dunn County EDC  
800 Wilson Ave., Suite 219  
Menomonie, WI 54751  
715-232-4009

### REGIONAL CONTACT

#### WEST CENTRAL WISCONSIN REGIONAL PLANNING COMMISSION

800 Wisconsin Street, Mail Box 9  
Eau Claire, WI 54703-3606  
Phone: 715-836-2918  
Fax: 715-836-2886  
EMail: [wccwrpc@wccwrpc.org](mailto:wccwrpc@wccwrpc.org)  
Internet: <http://www.wccwrpc.org>



Updated January, 2018

# Community Profile

## Village of Elk Mound Dunn County, Wisconsin

### DEMOGRAPHICS

#### POPULATION

	2010	2017*
Village of Elk Mound	878	870
Dunn County	43,857	44,603
State of Wisconsin	5,686,986	5,783,278

Source: U.S. Census \*Estimate

#### HOUSING

##### Number of Housing Units 2012-2016

Village of Elk Mound	359
Dunn County	18,090
State of Wisconsin	2,649,597

Source: U.S. Census, 2012-2016 American Community Survey 5-Year Estimates

##### 2012-2016 Median Value of: Owner-Occ. Units Gross Rent

Village of Elk Mound	\$118,600	\$811
Dunn County	\$154,500	\$728
State of Wisconsin	\$167,000	\$789

Source: U.S. Census, 2012-2016 American Community Survey 5-Year Estimates

#### ECONOMY

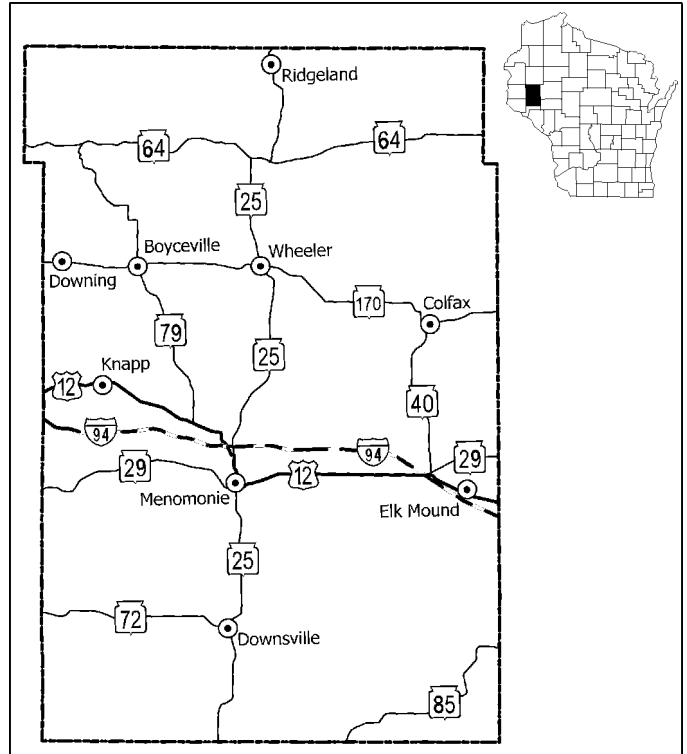
##### COUNTY EMPLOYMENT BY INDUSTRY - 2012-2016

Industry	Employees
Agriculture/Forestry/Fishing/Hunting/Mining	1,221
Construction	1,311
Manufacturing	3,617
Transportation and Warehousing, and Utilities	1,181
Information	169
Wholesale Trade	715
Retail Trade	3,175
Finance/Insurance/Real Estate/Rental/Leasing	1,012
Services	9,895
Public Administration	487
<b>TOTAL EMPLOYMENT</b>	<b>22,783</b>

Source: U.S. Census, 2012-2016 American Community Survey 5-Year Estimates

##### EMPLOYMENT TRENDS

	2012	2016
Dunn Co. Labor Force	23,431	24,383
Dunn Co. Employed	21,890	23,360
Dunn Co. Unemployed	1,541	1,023
Dunn Co. Unemployment Rate	6.6%	4.2%
Wisconsin Unemployment Rate	7.8%	4.1%
U.S. Unemployment Rate	8.9%	4.9%



#### ECONOMY con't

##### 2016 WAGES

Occupation	Mean	Median
Bartenders	\$9.02	\$8.89
Bookkeeping/Accting/Audit Clerk	16.36	16.27
Cashiers	9.52	9.22
Nursing Assistants	13.64	13.57
Office Clerk, General	14.83	14.72
Physical Therapists	37.50	38.67
Secretary/Administrative Assistant	23.26	21.86
Stock Clerk/Order Fillers	11.64	10.28
Truck Drivers, Heavy/Tractor Trailer	19.61	19.33
Welder/Cutter/Solderer/Brazer	18.91	18.62

Source: Bureau of Labor Statistics, May 2016

##### INCOME (PER CAPITA)

	2014	2015	2016
Dunn County	\$36,201	\$36,035	\$36,411
State of Wisconsin	\$44,296	\$45,960	\$46,762
United States	\$46,494	\$48,451	\$49,246

Source: U.S. Dept. of Commerce, Bureau of Economic Analysis

## INFRASTRUCTURE

### TRANSPORTATION

#### MAJOR HIGHWAYS

Highway Type	Name	Distance to Nearest
State Highways	29, 40	2 miles
U.S. Highways	12	0 miles
Interstate Highways	I-94	1 miles

#### RAIL SERVICE

Provider(s)	Union Pacific
-------------	---------------

#### AIR SERVICE

##### Local Air Service

Nearest Local Airport	Chippewa Valley Regional Airport
Airport Classification	Commercial Service
Miles to Airport	11

##### Scheduled Air Service

Nearest Airport	Chippewa Valley Reg. Airport
Miles to Airport	11
Airline Service(s)	United

### UTILITIES

<b>Electric Provider</b>	Xcel Energy
<b>Natural Gas Provider</b>	Northern States Power Co.
<b>Telecomm Provider</b>	CenturyLink
Fiber Optics	Yes
<b>Water Provider</b>	Municipal
Number of Wells	2
Total Well Capacity	792,000 YPD
Equipment Type	Electric
Fluoridated	Yes
Total Elevated Storage	80,000 gallons
<b>Waste Water Provider</b>	Municipal
Monthly Design Flow	192,000 GPD
Monthly Average Daily Flow	96,833 GPD
Year Facility Constructed	1969

## REAL ESTATE AND TAXATION

### REAL ESTATE EQUALIZED VALUES\*

	2015	2016	2017
Village of Elk Mound	\$35	\$34	\$35
Dunn County	\$2,708	\$2,811	\$2,921
State of Wisconsin	\$478,301	\$492,540	\$513,090

\* NOTE: Equalized values expressed in millions of dollars.

## TAXATION-2016

### Local Property Taxes

Effective Full Value Rate (per \$1,000)	\$24.77
Machinery, Equip and Inventory Tax	Exempt
Real and Personal Property Full Value	\$34,327,800

### County Taxes

Sales Tax	0.5%
-----------	------

### State Taxes

Sales Tax	5.0%
Corporate Income Tax	7.9%
Personal Income Tax	4 - 7.65%
Capital Gains Tax	60% exemption

## INSTITUTIONS

### EDUCATION

#### Vocational/Technical

Nearest VoTech	CVTC
Location of VoTech	Eau Claire
Miles to VoTech	11

#### University

Nearest University	UW-Eau Claire
Miles to University	11

### HEALTH CARE

#### Hospital

Nearest Hospital	Eau Claire
Miles to Hospital	11

## CONTACTS

### LOCAL CONTACT

Patricia Hahn, Clerk  
Village of Elk Mound  
PO Box 188  
Elk Mound, WI 54739  
715-879-5011

### COUNTY CONTACT

Eric S. Turner, Director  
Dunn County EDC  
800 Wilson Ave., Suite 219  
Menomonie, WI 54751  
715-232-4009

### REGIONAL CONTACT

#### WEST CENTRAL WISCONSIN REGIONAL PLANNING COMMISSION

800 Wisconsin Street, Mail Box 9  
Eau Claire, WI 54703-3606  
Phone: 715-836-2918  
Fax: 715-836-2886  
EMail: [wcvrpc@wcvrpc.org](mailto:wcvrpc@wcvrpc.org)  
Internet: <http://www.wcvrpc.org>



Updated January, 2018



# Community Profile

## Village of Knapp Dunn County, Wisconsin

### DEMOGRAPHICS

#### POPULATION

	2010	2017*
Village of Knapp	463	460
Dunn County	43,857	44,603
State of Wisconsin	5,686,986	5,783,278

Source: U.S. Census \*Estimate

#### HOUSING

##### Number of Housing Units 2012-2016

Village of Knapp	230
Dunn County	18,090
State of Wisconsin	2,649,597

Source: U.S. Census, 2012-2016 American Community Survey 5-Year Estimates

##### 2012-2016 Median Value of: Owner-Occ. Units Gross Rent

Village of Knapp	\$95,900	\$668
Dunn County	\$154,500	\$728
State of Wisconsin	\$167,000	\$789

Source: U.S. Census, 2012-2016 American Community Survey 5-Year Estimates

#### ECONOMY

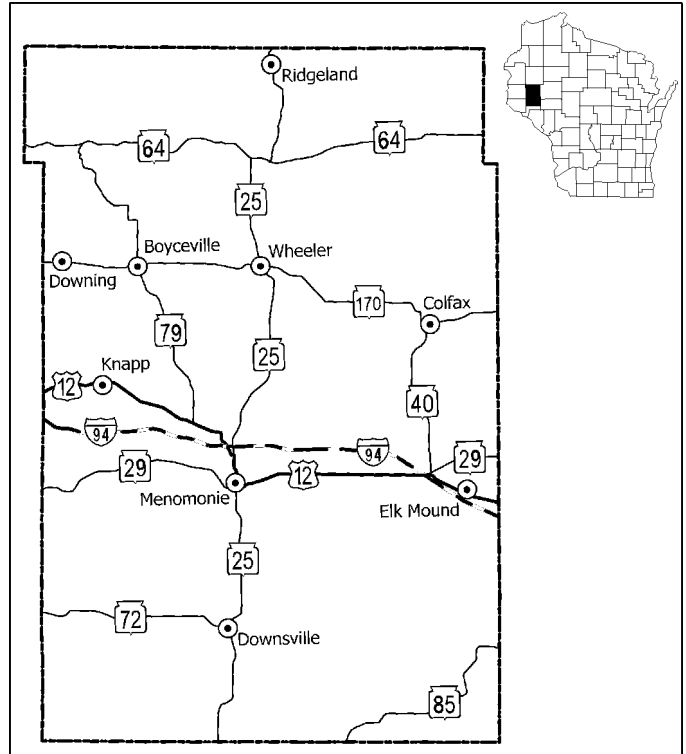
##### COUNTY EMPLOYMENT BY INDUSTRY - 2012-2016

Industry	Employees
Agriculture/Forestry/Fishing/Hunting/Mining	1,221
Construction	1,311
Manufacturing	3,617
Transportation and Warehousing, and Utilities	1,181
Information	169
Wholesale Trade	715
Retail Trade	3,175
Finance/Insurance/Real Estate/Rental/Leasing	1,012
Services	9,895
Public Administration	487
<b>TOTAL EMPLOYMENT</b>	<b>22,783</b>

Source: U.S. Census, 2012-2016 American Community Survey 5-Year Estimates

##### EMPLOYMENT TRENDS

	2012	2016
Dunn Co. Labor Force	23,431	24,383
Dunn Co. Employed	21,890	23,360
Dunn Co. Unemployed	1,541	1,023
Dunn Co. Unemployment Rate	6.6%	4.2%
Wisconsin Unemployment Rate	7.8%	4.1%
U.S. Unemployment Rate	8.9%	4.9%



#### ECONOMY con't

##### 2016 WAGES

Occupation	Mean	Median
Bartenders	\$9.02	\$8.89
Bookkeeping/Accting/Audit Clerk	16.36	16.27
Cashiers	9.52	9.22
Nursing Assistants	13.64	13.57
Office Clerk, General	14.83	14.72
Physical Therapists	37.50	38.67
Secretary/Administrative Assistant	23.26	21.86
Stock Clerk/Order Fillers	11.64	10.28
Truck Drivers, Heavy/Tractor Trailer	19.61	19.33
Welder/Cutter/Solderer/Brazer	18.91	18.62

Source: Bureau of Labor Statistics, May 2016

##### INCOME (PER CAPITA)

	2014	2015	2016
Dunn County	\$36,201	\$36,035	\$36,411
State of Wisconsin	\$44,296	\$45,960	\$46,762
United States	\$46,494	\$48,451	\$49,246

Source: U.S. Dept. of Commerce, Bureau of Economic Analysis

## INFRASTRUCTURE

### TRANSPORTATION

#### MAJOR HIGHWAYS

Highway Type	Name	Distance to Nearest
State Highways	128	5 miles
U.S. Highways	12	0 miles
Interstate Highways	I-94	2 miles

#### RAIL SERVICE

Provider(s)	Union Pacific
-------------	---------------

#### AIR SERVICE

##### Local Air Service

Nearest Local Airport	Menomonie Municipal-Score Field
Airport Classification	Medium General Aviation
Miles to Airport	10

##### Scheduled Air Service

Nearest Airport	Chippewa Valley Reg. Airport
Miles to Airport	35
Airline Service(s)	United

### UTILITIES

**Electric Provider** Dunn Energy Cooperative

**Natural Gas Provider** Wisconsin Gas Co.

**Telecomm Provider** CenturyLink  
Fiber Optics Yes

**Water Provider** Municipal  
Number of Wells 2  
Total Well Capacity 350,000 YPD  
Equipment Type Electric  
Fluoridated No  
Total Elevated Storage 86,600 gallons

**Waste Water Provider** Municipal  
Monthly Design Flow 40,000 GPD  
Monthly Average Daily Flow 24,500 GPD  
Year Facility Constructed 1967

## REAL ESTATE AND TAXATION

### REAL ESTATE EQUALIZED VALUES\*

	2015	2016	2017
Village of Knapp	\$20	\$20	\$20
Dunn County	\$2,708	\$2,811	\$2,921
State of Wisconsin	\$478,301	\$492,540	\$513,090

\* NOTE: Equalized values expressed in millions of dollars.

## TAXATION-2016

### Local Property Taxes

Effective Full Value Rate (per \$1,000)	\$21.90
Machinery, Equip and Inventory Tax	Exempt
Real and Personal Property Full Value	\$22,462,900

### County Taxes

Sales Tax	0.5%
-----------	------

### State Taxes

Sales Tax	5.0%
Corporate Income Tax	7.9%
Personal Income Tax	4 - 7.65%
Capital Gains Tax	60% exemption

## INSTITUTIONS

### EDUCATION

#### Vocational/Technical

Nearest VoTech	CVTC
Location of VoTech	Menomonie
Miles to VoTech	8

#### University

Nearest University	UW-Stout - Menomonie
Miles to University	8

### HEALTH CARE

#### Hospital

Nearest Hospital	Menomonie
Miles to Hospital	8

## CONTACTS

### LOCAL CONTACT

Theresa Kopacz, Clerk  
Village of Knapp  
PO Box 86  
Knapp, WI 54749  
715-665-2495

### COUNTY CONTACT

Eric S. Turner, Director  
Dunn County EDC  
800 Wilson Ave., Suite 219  
Menomonie, WI 54751  
715-232-4009

### REGIONAL CONTACT

#### WEST CENTRAL WISCONSIN REGIONAL PLANNING COMMISSION

800 Wisconsin Street, Mail Box 9  
Eau Claire, WI 54703-3606  
Phone: 715-836-2918  
Fax: 715-836-2886  
EMail: [wcvrpc@wcvrpc.org](mailto:wcvrpc@wcvrpc.org)  
Internet: <http://www.wcvrpc.org>



Updated January, 2018

# Community Profile

## City of Menomonie Dunn County, Wisconsin

### DEMOGRAPHICS

#### POPULATION

	2010	2017*
City of Menomonie	16,264	16,395
Dunn County	43,857	44,603
State of Wisconsin	5,686,986	5,783,278

Source: U.S. Census \*Estimate

#### HOUSING

##### Number of Housing Units 2012-2016

City of Menomonie	6,264
Dunn County	18,090
State of Wisconsin	2,649,597

Source: U.S. Census, 2012-2016 American Community Survey 5-Year Estimates

##### 2012-2016 Median Value of: Owner-Occ. Units Gross Rent

City of Menomonie	\$139,000	\$706
Dunn County	\$154,500	\$728
State of Wisconsin	\$167,000	\$789

Source: U.S. Census, 2012-2016 American Community Survey 5-Year Estimates

#### ECONOMY

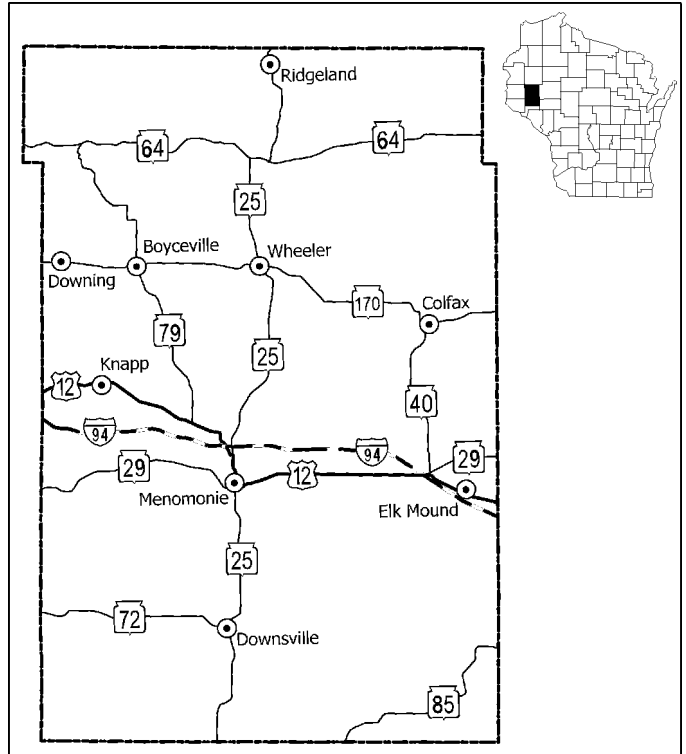
##### COUNTY EMPLOYMENT BY INDUSTRY - 2012-2016

Industry	Employees
Agriculture/Forestry/Fishing/Hunting/Mining	1,221
Construction	1,311
Manufacturing	3,617
Transportation and Warehousing, and Utilities	1,181
Information	169
Wholesale Trade	715
Retail Trade	3,175
Finance/Insurance/Real Estate/Rental/Leasing	1,012
Services	9,895
Public Administration	487
<b>TOTAL EMPLOYMENT</b>	<b>22,783</b>

Source: U.S. Census, 2012-2016 American Community Survey 5-Year Estimates

##### EMPLOYMENT TRENDS

	2012	2016
Dunn Co. Labor Force	23,431	24,383
Dunn Co. Employed	21,890	23,360
Dunn Co. Unemployed	1,541	1,023
Dunn Co. Unemployment Rate	6.6%	4.2%
Wisconsin Unemployment Rate	7.8%	4.1%
U.S. Unemployment Rate	8.9%	4.9%



#### ECONOMY con't

##### 2016 WAGES

Occupation	Mean	Median
Bartenders	\$9.02	\$8.89
Bookkeeping/Accting/Audit Clerk	16.36	16.27
Cashiers	9.52	9.22
Nursing Assistants	13.64	13.57
Office Clerk, General	14.83	14.72
Physical Therapists	37.50	38.67
Secretary/Administrative Assistant	23.26	21.86
Stock Clerk/Order Fillers	11.64	10.28
Truck Drivers, Heavy/Tractor Trailer	19.61	19.33
Welder/Cutter/Solderer/Brazer	18.91	18.62

Source: Bureau of Labor Statistics, May 2016

##### INCOME (PER CAPITA)

	2014	2015	2016
Dunn County	\$36,201	\$36,035	\$36,411
State of Wisconsin	\$44,296	\$45,960	\$46,762
United States	\$46,494	\$48,451	\$49,246

Source: U.S. Dept. of Commerce, Bureau of Economic Analysis

## INFRASTRUCTURE

### TRANSPORTATION

#### MAJOR HIGHWAYS

Highway Type	Name	Distance to Nearest
State Highways	25, 29	0 miles
U.S. Highways	12	0 miles
Interstate Highways	I-94	0 miles

#### RAIL SERVICE

Provider(s)	Union Pacific
-------------	---------------

#### AIR SERVICE

##### Local Air Service

Nearest Local Airport	Menomonie Municipal-Score Field
Airport Classification	Medium General Aviation
Miles to Airport	0

##### Scheduled Air Service

Nearest Airport	Chippewa Valley Reg. Airport
Miles to Airport	25
Airline Service(s)	United

### UTILITIES

<b>Electric Provider</b>	Xcel Energy
<b>Natural Gas Provider</b>	Northern States Power Co.
<b>Telecomm Provider</b>	AT & T
Fiber Optics	Yes
<b>Water Provider</b>	Municipal
Number of Wells	3
Total Well Capacity	5,328,000 YPD
Equipment Type	Electric
Fluoridated	Yes
Total Elevated Storage	2,076,000 gallons
<b>Waste Water Provider</b>	Municipal
Monthly Design Flow	2,880,000 GPD
Monthly Average Daily Flow	1,820,000 GPD
Year Facility Constructed	1997

## REAL ESTATE AND TAXATION

### REAL ESTATE EQUALIZED VALUES\*

	2015	2016	2017
City of Menomonie	\$899	\$943	\$993
Dunn County	\$2,708	\$2,811	\$2,921
State of Wisconsin	\$478,301	\$492,540	\$513,090

\* NOTE: Equalized values expressed in millions of dollars.

## TAXATION-2016

### Local Property Taxes

Effective Full Value Rate (per \$1,000)	\$23.38
Machinery, Equip and Inventory Tax	Exempt
Real and Personal Property Full Value	\$1,006,475,400

### County Taxes

Sales Tax	0.5%
-----------	------

### State Taxes

Sales Tax	5.0%
Corporate Income Tax	7.9%
Personal Income Tax	4 - 7.65%
Capital Gains Tax	60% exemption

## INSTITUTIONS

### EDUCATION

#### Vocational/Technical

Nearest VoTech	CVTC
Location of VoTech	Menomonie
Miles to VoTech	0

#### University

Nearest University	UW-Stout - Menomonie
Miles to University	0

### HEALTH CARE

#### Hospital

Nearest Hospital	Menomonie
Miles to Hospital	0

## CONTACTS

### LOCAL CONTACT

Lowell Prange, Administrator  
City of Menomonie  
800 Wilson Avenue  
Menomonie, WI 54751  
715-232-2187

### COUNTY CONTACT

Eric S. Turner, Director  
Dunn County EDC  
800 Wilson Ave., Suite 219  
Menomonie, WI 54751  
715-232-4009

### REGIONAL CONTACT

#### WEST CENTRAL WISCONSIN REGIONAL PLANNING COMMISSION

800 Wisconsin Street, Mail Box 9  
Eau Claire, WI 54703-3606  
Phone: 715-836-2918  
Fax: 715-836-2886  
EMail: [wccwrpc@wccwrpc.org](mailto:wccwrpc@wccwrpc.org)  
Internet: <http://www.wccwrpc.org>



Updated January, 2018

# Community Profile

## Village of Ridgeland Dunn County, Wisconsin

### DEMOGRAPHICS

#### POPULATION

	2010	2017*
Village of Ridgeland	273	271
Dunn County	43,857	44,603
State of Wisconsin	5,686,986	5,783,278

Source: U.S. Census \*Estimate

#### HOUSING

##### Number of Housing Units 2012-2016

Village of Ridgeland	158
Dunn County	18,090
State of Wisconsin	2,649,597

Source: U.S. Census, 2012-2016 American Community Survey 5-Year Estimates

##### 2012-2016 Median Value of: Owner-Occ. Units Gross Rent

Village of Ridgeland	\$92,900	\$644
Dunn County	\$154,500	\$728
State of Wisconsin	\$167,000	\$789

Source: U.S. Census, 2012-2016 American Community Survey 5-Year Estimates

#### ECONOMY

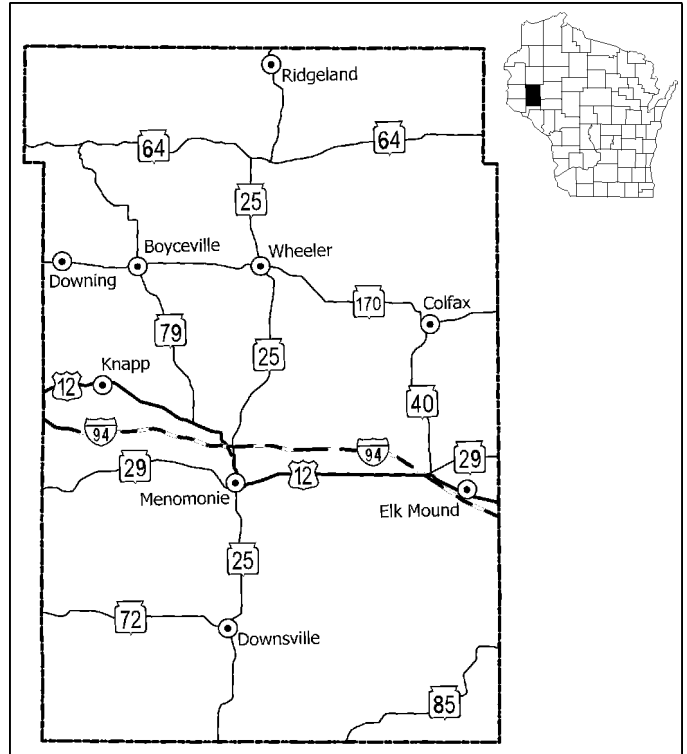
##### COUNTY EMPLOYMENT BY INDUSTRY - 2012-2016

Industry	Employees
Agriculture/Forestry/Fishing/Hunting/Mining	1,221
Construction	1,311
Manufacturing	3,617
Transportation and Warehousing, and Utilities	1,181
Information	169
Wholesale Trade	715
Retail Trade	3,175
Finance/Insurance/Real Estate/Rental/Leasing	1,012
Services	9,895
Public Administration	487
<b>TOTAL EMPLOYMENT</b>	<b>22,783</b>

Source: U.S. Census, 2012-2016 American Community Survey 5-Year Estimates

##### EMPLOYMENT TRENDS

	2012	2016
Dunn Co. Labor Force	23,431	24,383
Dunn Co. Employed	21,890	23,360
Dunn Co. Unemployed	1,541	1,023
Dunn Co. Unemployment Rate	6.6%	4.2%
Wisconsin Unemployment Rate	7.8%	4.1%
U.S. Unemployment Rate	8.9%	4.9%



#### ECONOMY con't

##### 2016 WAGES

Occupation	Mean	Median
Bartenders	\$9.02	\$8.89
Bookkeeping/Accting/Audit Clerk	16.36	16.27
Cashiers	9.52	9.22
Nursing Assistants	13.64	13.57
Office Clerk, General	14.83	14.72
Physical Therapists	37.50	38.67
Secretary/Administrative Assistant	23.26	21.86
Stock Clerk/Order Fillers	11.64	10.28
Truck Drivers, Heavy/Tractor Trailer	19.61	19.33
Welder/Cutter/Solderer/Brazer	18.91	18.62

Source: Bureau of Labor Statistics, May 2016

##### INCOME (PER CAPITA)

	2014	2015	2016
Dunn County	\$36,201	\$36,035	\$36,411
State of Wisconsin	\$44,296	\$45,960	\$46,762
United States	\$46,494	\$48,451	\$49,246

Source: U.S. Dept. of Commerce, Bureau of Economic Analysis

## INFRASTRUCTURE

### TRANSPORTATION

#### MAJOR HIGHWAYS

Highway Type	Name	Distance to Nearest
State Highways	25	0 miles
U.S. Highways	53	20 miles
Interstate Highways	I-94	23 miles

#### RAIL SERVICE

Provider(s)	None
-------------	------

#### AIR SERVICE

##### Local Air Service

Nearest Local Airport	Menomonie Municipal-Score Field
Airport Classification	Medium General Aviation
Miles to Airport	14

##### Scheduled Air Service

Nearest Airport	Chippewa Valley Reg. Airport
Miles to Airport	46
Airline Service(s)	United

### UTILITIES

**Electric Provider** Dunn Energy Cooperative

**Natural Gas Provider** Wisconsin Gas Co.

**Telecomm Provider** Mosaic Telecom  
Fiber Optics Yes

**Water Provider** Private Wells

Number of Wells	n/a
Total Well Capacity	n/a
Equipment Type	
Fluoridated	n/a
Total Elevated Storage	n/a

**Waste Water Provider** Municipal  
Monthly Design Flow 31,880 GPD  
Monthly Average Daily Flow 40,000 GPD  
Year Facility Constructed 1979

## REAL ESTATE AND TAXATION

### REAL ESTATE EQUALIZED VALUES\*

	2015	2016	2017
Village of Ridgeland	\$13	\$13	\$13
Dunn County	\$2,708	\$2,811	\$2,921
State of Wisconsin	\$478,301	\$492,540	\$513,090

\* NOTE: Equalized values expressed in millions of dollars.

## TAXATION-2016

### Local Property Taxes

Effective Full Value Rate (per \$1,000)	\$20.68
Machinery, Equip and Inventory Tax	Exempt
Real and Personal Property Full Value	\$13,831,900

### County Taxes

Sales Tax	0.5%
-----------	------

### State Taxes

Sales Tax	5.0%
Corporate Income Tax	7.9%
Personal Income Tax	4 - 7.65%
Capital Gains Tax	60% exemption

## INSTITUTIONS

### EDUCATION

#### Vocational/Technical

Nearest VoTech	CVTC
Location of VoTech	Menomonie
Miles to VoTech	23

#### University

Nearest University	UW-Stout - Menomonie
Miles to University	23

### HEALTH CARE

#### Hospital

Nearest Hospital	Barron
Miles to Hospital	14

## CONTACTS

### LOCAL CONTACT

Kristin Huset, Clerk  
Village of Ridgeland  
PO Box 216  
Ridgeland, WI 54763  
715-949-2265

### COUNTY CONTACT

Eric S. Turner, Director  
Dunn County EDC  
800 Wilson Ave., Suite 219  
Menomonie, WI 54751  
715-232-4009

### REGIONAL CONTACT

#### WEST CENTRAL WISCONSIN REGIONAL PLANNING COMMISSION

800 Wisconsin Street, Mail Box 9  
Eau Claire, WI 54703-3606  
Phone: 715-836-2918  
Fax: 715-836-2886  
EMail: [wccwrpc@wccwrpc.org](mailto:wccwrpc@wccwrpc.org)  
Internet: <http://www.wccwrpc.org>



Updated January, 2018

# Community Profile

## Village of Wheeler Dunn County, Wisconsin

### DEMOGRAPHICS

#### POPULATION

	2010	2017*
Village of Wheeler	348	345
Dunn County	43,857	44,603
State of Wisconsin	5,686,986	5,783,278

Source: U.S. Census \*Estimate

#### HOUSING

##### Number of Housing Units 2012-2016

Village of Wheeler	150
Dunn County	18,090
State of Wisconsin	2,649,597

Source: U.S. Census, 2012-2016 American Community Survey 5-Year Estimates

##### 2012-2016 Median Value of: Owner-Occ. Units Gross Rent

Village of Wheeler	\$83,800	\$629
Dunn County	\$154,500	\$728
State of Wisconsin	\$167,000	\$789

Source: U.S. Census, 2012-2016 American Community Survey 5-Year Estimates

#### ECONOMY

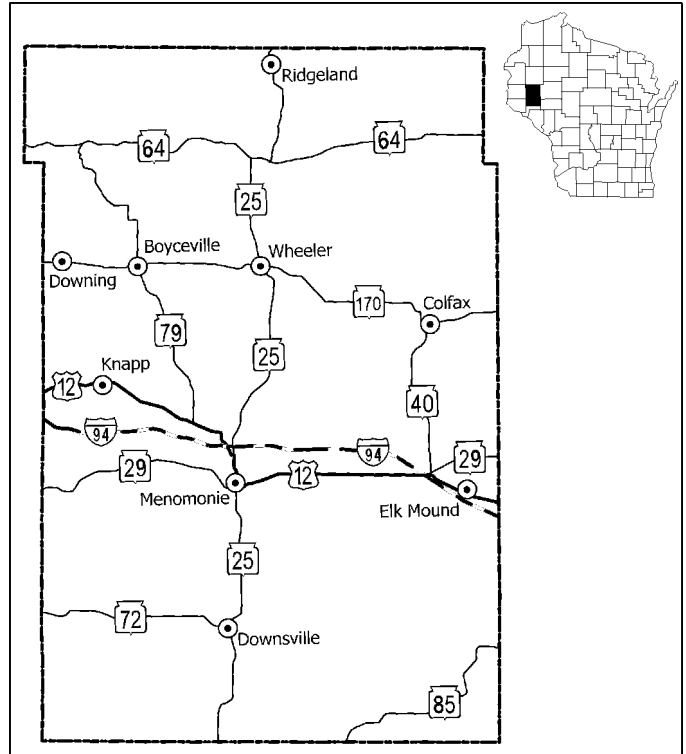
##### COUNTY EMPLOYMENT BY INDUSTRY - 2012-2016

Industry	Employees
Agriculture/Forestry/Fishing/Hunting/Mining	1,221
Construction	1,311
Manufacturing	3,617
Transportation and Warehousing, and Utilities	1,181
Information	169
Wholesale Trade	715
Retail Trade	3,175
Finance/Insurance/Real Estate/Rental/Leasing	1,012
Services	9,895
Public Administration	487
<b>TOTAL EMPLOYMENT</b>	<b>22,783</b>

Source: U.S. Census, 2012-2016 American Community Survey 5-Year Estimates

##### EMPLOYMENT TRENDS

	2012	2016
Dunn Co. Labor Force	23,431	24,383
Dunn Co. Employed	21,890	23,360
Dunn Co. Unemployed	1,541	1,023
Dunn Co. Unemployment Rate	6.6%	4.2%
Wisconsin Unemployment Rate	7.8%	4.1%
U.S. Unemployment Rate	8.9%	4.9%



#### ECONOMY con't

##### 2016 WAGES

Occupation	Mean	Median
Bartenders	\$9.02	\$8.89
Bookkeeping/Accounting/Audit Clerk	16.36	16.27
Cashiers	9.52	9.22
Nursing Assistants	13.64	13.57
Office Clerk, General	14.83	14.72
Physical Therapists	37.50	38.67
Secretary/Administrative Assistant	23.26	21.86
Stock Clerk/Order Fillers	11.64	10.28
Truck Drivers, Heavy/Tractor Trailer	19.61	19.33
Welder/Cutter/Solderer/Brazer	18.91	18.62

Source: Bureau of Labor Statistics, May 2016

##### INCOME (PER CAPITA)

	2014	2015	2016
Dunn County	\$36,201	\$36,035	\$36,411
State of Wisconsin	\$44,296	\$45,960	\$46,762
United States	\$46,494	\$48,451	\$49,246

Source: U.S. Dept. of Commerce, Bureau of Economic Analysis

## INFRASTRUCTURE

### TRANSPORTATION

#### MAJOR HIGHWAYS

Highway Type	Name	Distance to Nearest
State Highways	25, 170	0 miles
U.S. Highways	53	28 miles
Interstate Highways	I-94	10 miles

#### RAIL SERVICE

Provider(s)	Canadian National
-------------	-------------------

#### AIR SERVICE

##### Local Air Service

Nearest Local Airport	Menomonie Municipal-Score Field
Airport Classification	Medium General Aviation
Miles to Airport	6

##### Scheduled Air Service

Nearest Airport	Chippewa Valley Reg. Airport
Miles to Airport	31
Airline Service(s)	United

### UTILITIES

**Electric Provider** Dunn Energy Cooperative

**Natural Gas Provider** Wisconsin Gas Co.

**Telecomm Provider** CenturyLink  
Fiber Optics Yes

**Water Provider** Municipal  
Number of Wells 1  
Total Well Capacity 30,000 YPD  
Equipment Type Electric  
Fluoridated No  
Total Elevated Storage 50,000 gallons

**Waste Water Provider** Municipal  
Monthly Design Flow 25,000 GPD  
Monthly Average Daily Flow 42,342 GPD  
Year Facility Constructed 1976

## REAL ESTATE AND TAXATION

### REAL ESTATE EQUALIZED VALUES\*

	2015	2016	2017
Village of Wheeler	\$8	\$8	\$8
Dunn County	\$2,708	\$2,811	\$2,921
State of Wisconsin	\$478,301	\$492,540	\$513,090

\* NOTE: Equalized values expressed in millions of dollars.

## TAXATION-2016

### Local Property Taxes

Effective Full Value Rate (per \$1,000)	\$22.94
Machinery, Equip and Inventory Tax	Exempt
Real and Personal Property Full Value	\$9,527,300

### County Taxes

Sales Tax	0.5%
-----------	------

### State Taxes

Sales Tax	5.0%
Corporate Income Tax	7.9%
Personal Income Tax	4 - 7.65%
Capital Gains Tax	60% exemption

## INSTITUTIONS

### EDUCATION

#### Vocational/Technical

Nearest VoTech	CVTC
Location of VoTech	Menomonie
Miles to VoTech	10

#### University

Nearest University	UW-Stout - Menomonie
Miles to University	10

### HEALTH CARE

#### Hospital

Nearest Hospital	Menomonie
Miles to Hospital	10

## CONTACTS

### LOCAL CONTACT

Robin Goodell, Clerk  
Village of Wheeler  
PO Box 16  
Wheeler, WI 54772  
715-632-2449

### COUNTY CONTACT

Eric S. Turner, Director  
Dunn County EDC  
800 Wilson Ave., Suite 219  
Menomonie, WI 54751  
715-232-4009

### REGIONAL CONTACT

#### WEST CENTRAL WISCONSIN REGIONAL PLANNING COMMISSION

800 Wisconsin Street, Mail Box 9  
Eau Claire, WI 54703-3606  
Phone: 715-836-2918  
Fax: 715-836-2886  
EMail: [wccwrpc@wccwrpc.org](mailto:wccwrpc@wccwrpc.org)  
Internet: <http://www.wccwrpc.org>



Updated January, 2018