Chippewa - Eau Claire

Metropolitan Planning Area
2000 - 2030

MAP 1

Environmental Justice
Minority Population
Distribution
2000

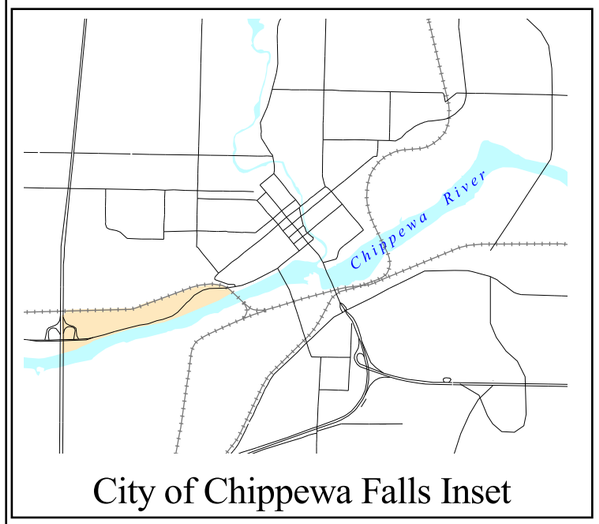

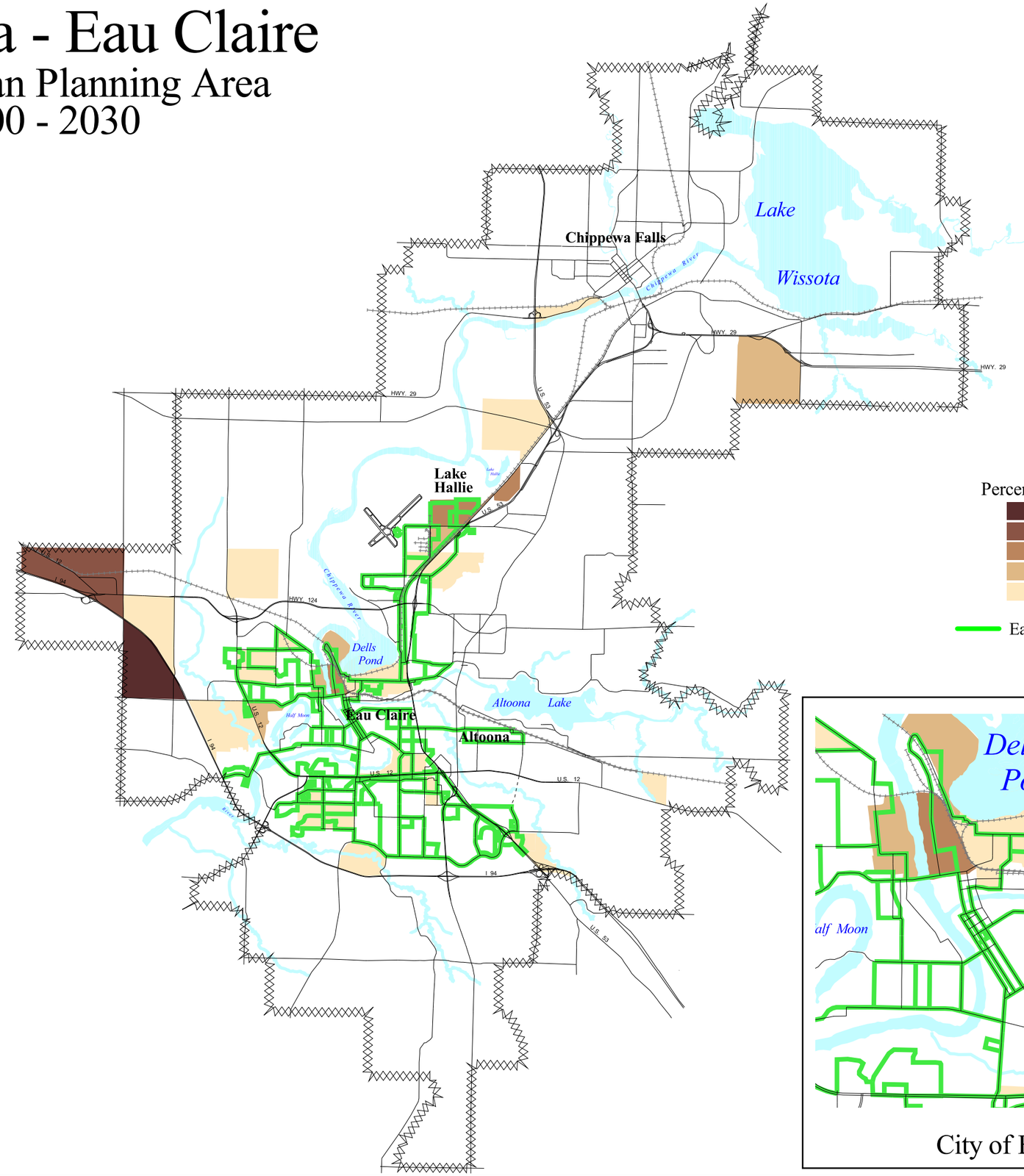

N
W E
S

2030 Metropolitan Planning Area Boundary

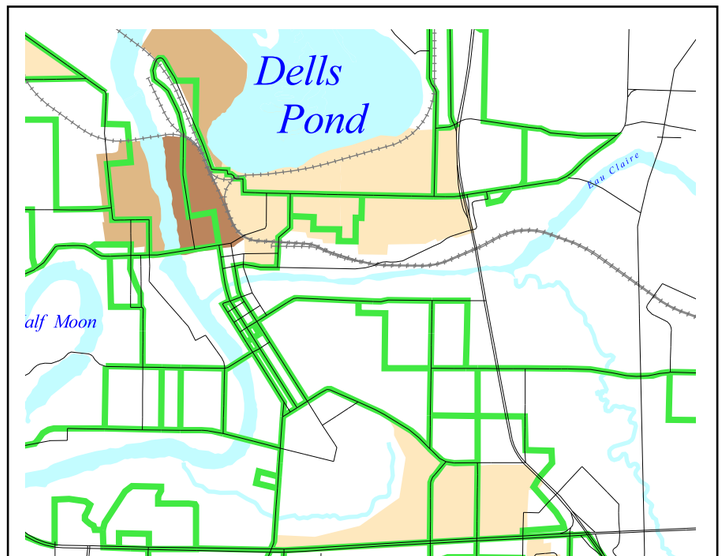

City of Eau Claire Inset

West Central Wisconsin Regional Planning Commission