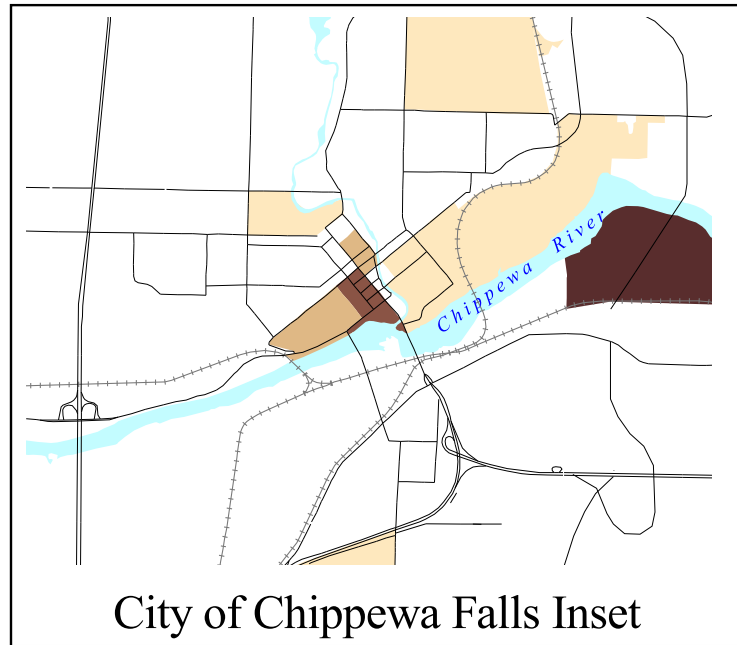
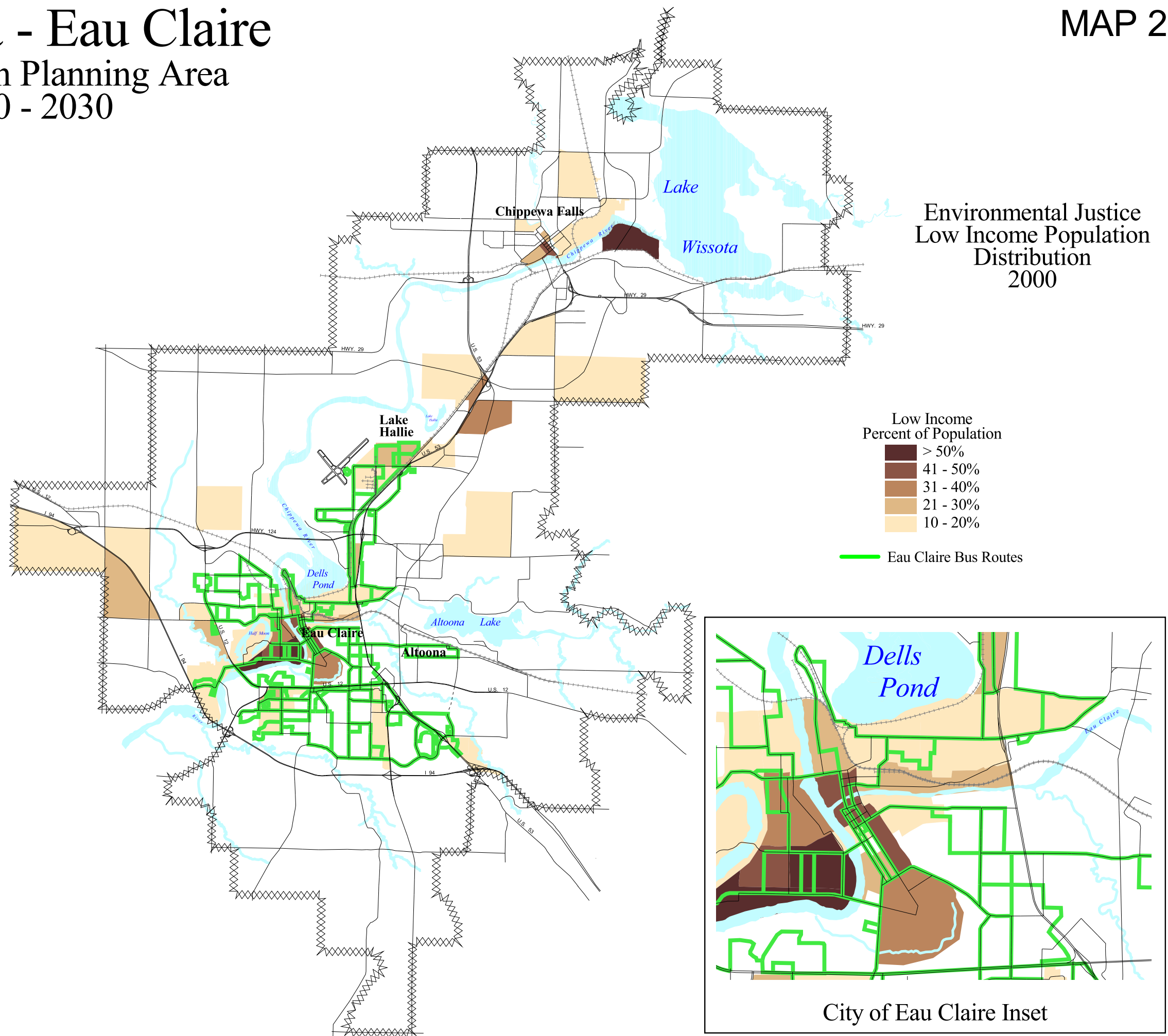


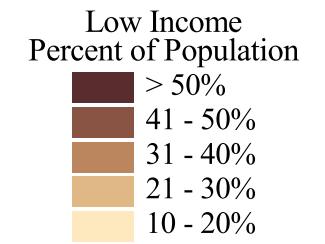
# Chippewa - Eau Claire Metropolitan Planning Area 2000 - 2030



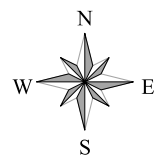
City of Chippewa Falls Inset



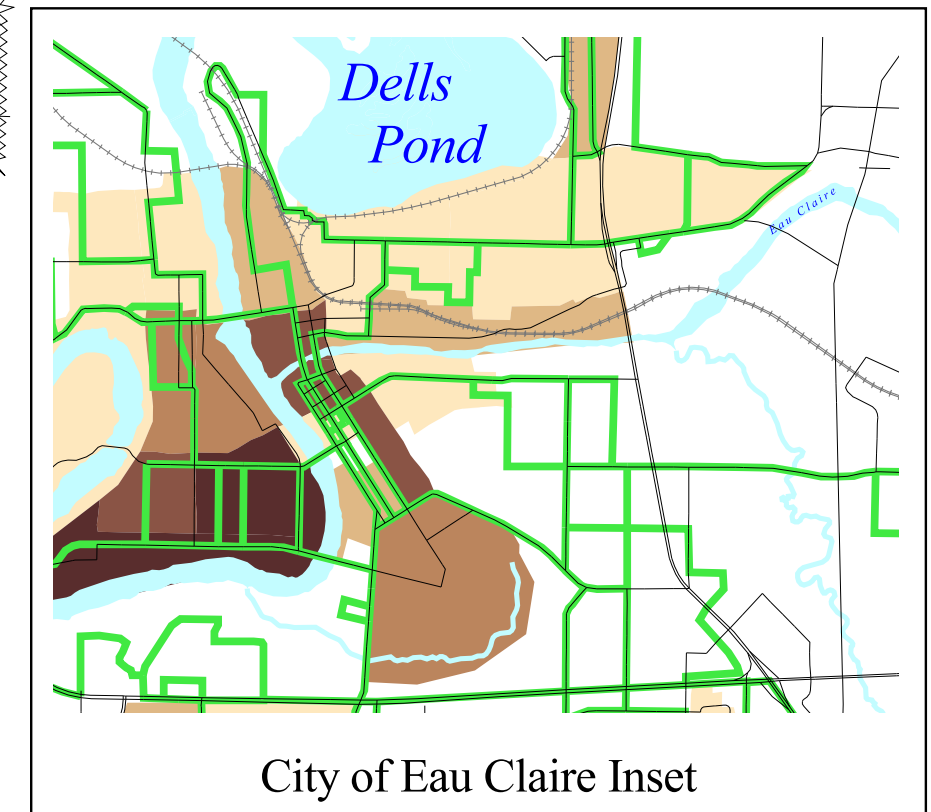
Environmental Justice  
Low Income Population  
Distribution  
2000



Eau Claire Bus Routes



----- 2030 Metropolitan Planning Area Boundary



City of Eau Claire Inset