

# Chippewa - Eau Claire Metropolitan Planning Area 2000 - 2030


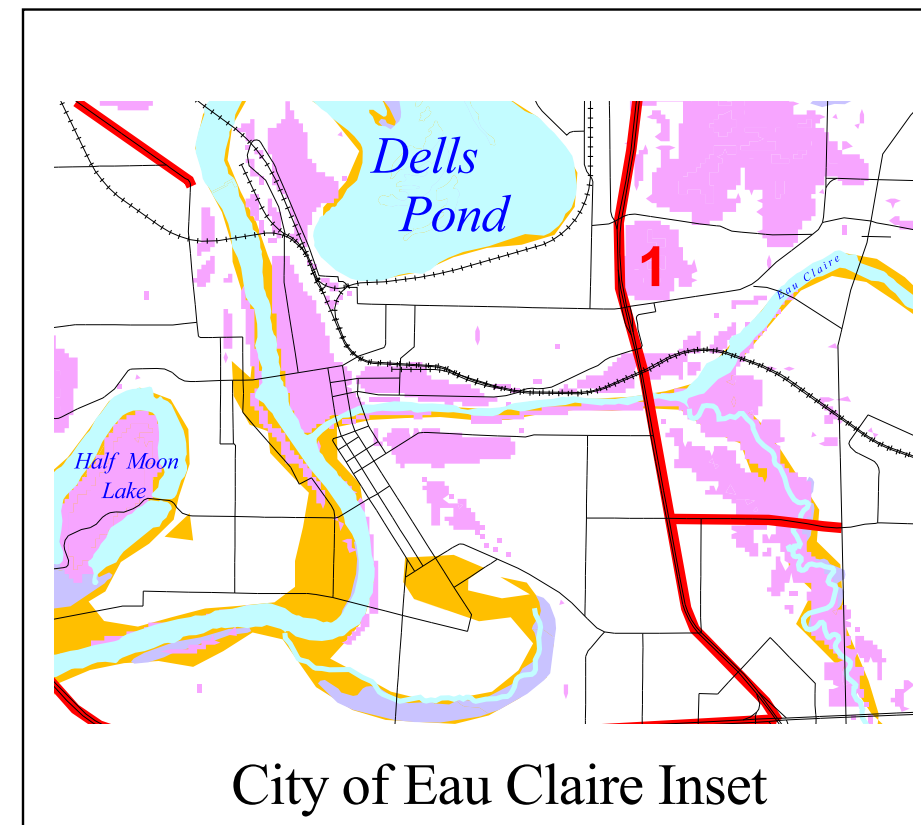
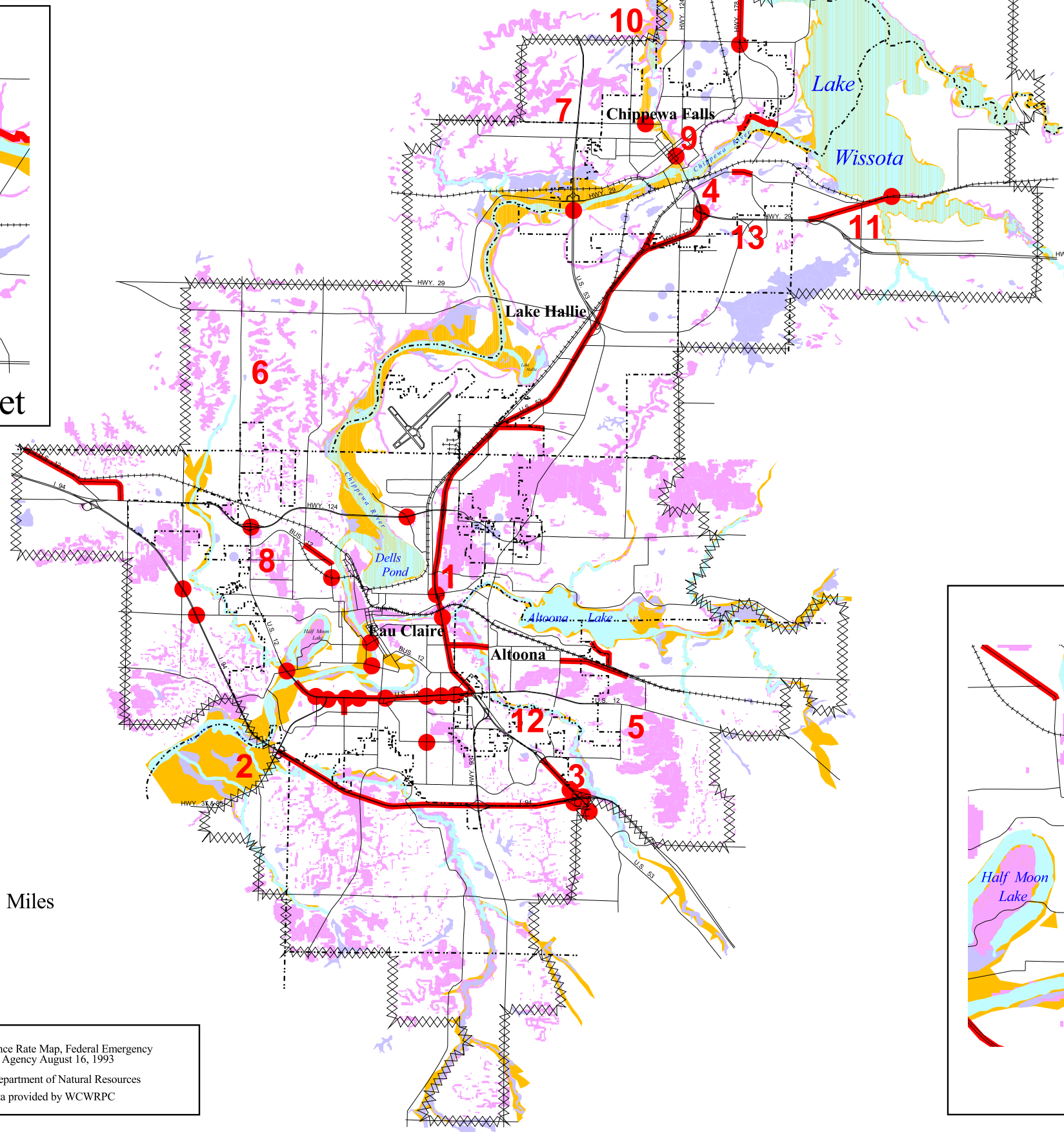
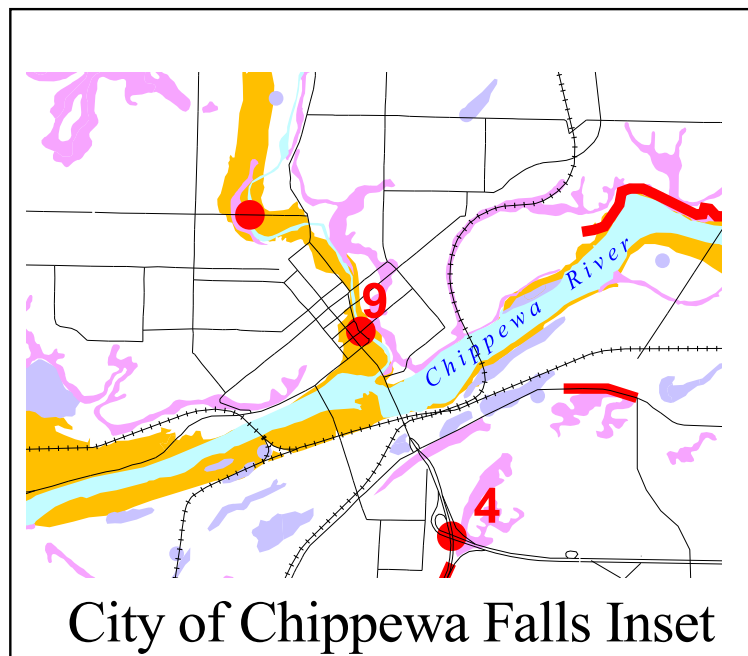
## Planned Projects 2030

### Project Location

- 1 - Birch St. (Starr Av. to Pine St.)
- 2 - STH 37/85 (EB On-Ramp to STH 37/85 Split)
- 3 - CTH "AA" (Gateway Dr. to House Rd.)
- 4 - STH 29 & 124 (STH 29/124 Interchange)
- 5 - USH 12 (Winchester Way to Elco Rd.)
- 6 - CTH "T" (Alpine Rd. to Old STH 29)
- 7 - USH 53/Bridgewater Ave. Interchange
- 8 - USH 12 (Vine St. to STH 124)
- 9 - Spring St. Br. (Rushman Dr. to Goldsmith Dr.)
- 10 - CTH "S" (USH 53 to STH 178)
- 11 - CTH "X" (STH 29 to CTH "K")
- 12 - Gateway Dr. (Hamilton Ave. to 3rd St. East)
- 13 - Alexander St. (E. South Ave. to Old STH 29)

### Environmental Corridors

- Steep Slopes (> 12%)
- Wetlands
- Flood Plains (100 year)



Sources:  
 Flood Insurance Rate Map, Federal Emergency Management Agency August 16, 1993  
 Wisconsin Department of Natural Resources  
 Base map data provided by WCWRPC